

# Data and information of Home Gardens in Jaffna District



**Land Use Policy Planning Department  
Ministry of Lands and Land Development  
2020**

### **Definition for Home Garden<sup>1</sup>**

1. A piece of land which has a dwelling house and some form of cultivation can be considered as a home garden if the total area of the piece of land is **twenty or less than twenty** perches.
2. A piece of land which has a dwelling house and some form of cultivation, if total land areas is **more than twenty** perches can also be considered as a home garden if following two conditions are satisfied.
  - a. It is mainly meant for residential purposes.
  - b. A produce of cultivated land in the home garden is largely for home consumption.

### **Examples for Home Garden**

- a) A land of extent 20 perches or less has a dwelling house and a few bearing coconut trees.
- b) A land of 20 perches or less, has a dwelling house and having extensive cultivation mainly for commercial purposes

*By definition (1) this land can be considered as a home garden*

- c) A two acre land has dwelling house. Although the extent covered by a house is comparatively small and few crops are grown mainly for home consumption.

*According to definition (2) this land is also a home garden.*

- d) A small house in a two roods land. But the usable land has been intensively cultivated with vegetable crops which are mainly for sale.

*Although this land has a dwelling house and also extent is small, as the produce from the land is not mainly for home consumption, it will not be treated as a home garden.*

***However, in this survey cases like (d) have been treated as a home garden by excluding the area under commercial cultivation. For an example a one acre land with cinnamon cultivation (commercial purpose) also having a dwelling house, a small area around the house, may be 20 perches or less was separated out from the total land and considered as a home garden. Rest of the land was not counted to the home garden area and it was treated as land area under commercial cultivation.***

---

<sup>1</sup> Department of Census and Statistics, Sri Lanka.

### **Conversion Factors**

*All figures in the data tables are given in hectares. However, only total figures of all tables were converted into acres and given in a separate row at the end of each table. Due to inadequate space of the tables it is not possible to accommodate all figures in both units. The following conversion factors can be used to convert hectares into acres or perches.*

Unit	Metric	Conversion factor	Equivalent Imperial Unit
	Hectare	Multiply by 2.47	Acre
	Hectare	Multiply by 395	Perches

**Note:** *The home garden total extents given in the last two rows of the tables are presented as rounded figures without decimals. In some cases, when you are totaling the extent figures of the tables, total and grand total figures may slightly vary due to the adding of decimals.*

## **1. Distribution of home gardens in Jaffna District**

Jaffna District is located in the Northern part of Sri Lanka. The district was administratively divided into four regions; Islands, Jaffna, Valikamam and Thenmaradchi and fifteen Divisional Secretary Divisions. (DSD) It has no permanent rivers and is totally dependent on annual rainfall. The 80 percent of rainfall during the North-East monsoon from October to December recharges the water table in the underground limestone aquifer. Average Rainfall ranges between 1,200 mm – 1,800 mm and the average temperature ranges between 27-32°C. The topography of the district is almost flat.

The distribution pattern of the home gardens in Jaffna district are shown in the Figure 1. The total number of home gardens in the district is about 168,084 and total extent of all home gardens is about 27,570 ha. (68,099 acres). There are nearly 5,065 ha. of Home gardens in Delft, Island North, Island South, Karainagar and Tellippalai D.S. Divisions are abandoned mainly due to civil disturbances in the past and displaced people are settled in other areas. However, total extents of home gardens in some of the DSDs are slightly higher than the extent shown in the National Land Use Survey (NLUS) conducted in 2019, due to resettling and development of new home gardens while in some DS Divisions total extents of home gardens are lower mainly due to the exclusion of some areas according to the currently used definition.

## **2. Present status of home gardens in Jaffna District**

Generally, climate, soil, availability of underground water and interest of the dwellers are the main factors that determine the home garden development. Among the total number of home gardens in the district, about 26% of home gardens are underutilized due to various reasons such as lack of water, animal threats, lack of capital, lack of know-how, adverse physical conditions of the land, lack of labour, lack of interest of the people etc. (Fig. 2).

Home gardens are mainly having wells, tube wells and pipe borne water as their water source. However, 63,27 home gardens depend on the rainfall (Table 1 and Fig. 3).

There are about 75% of the home gardens (about 23,225 home gardens) in the district are having space for the cultivation of tree crops (Fig. 4). Rest have no space may be due to either parcel is small in size or existing tree density.

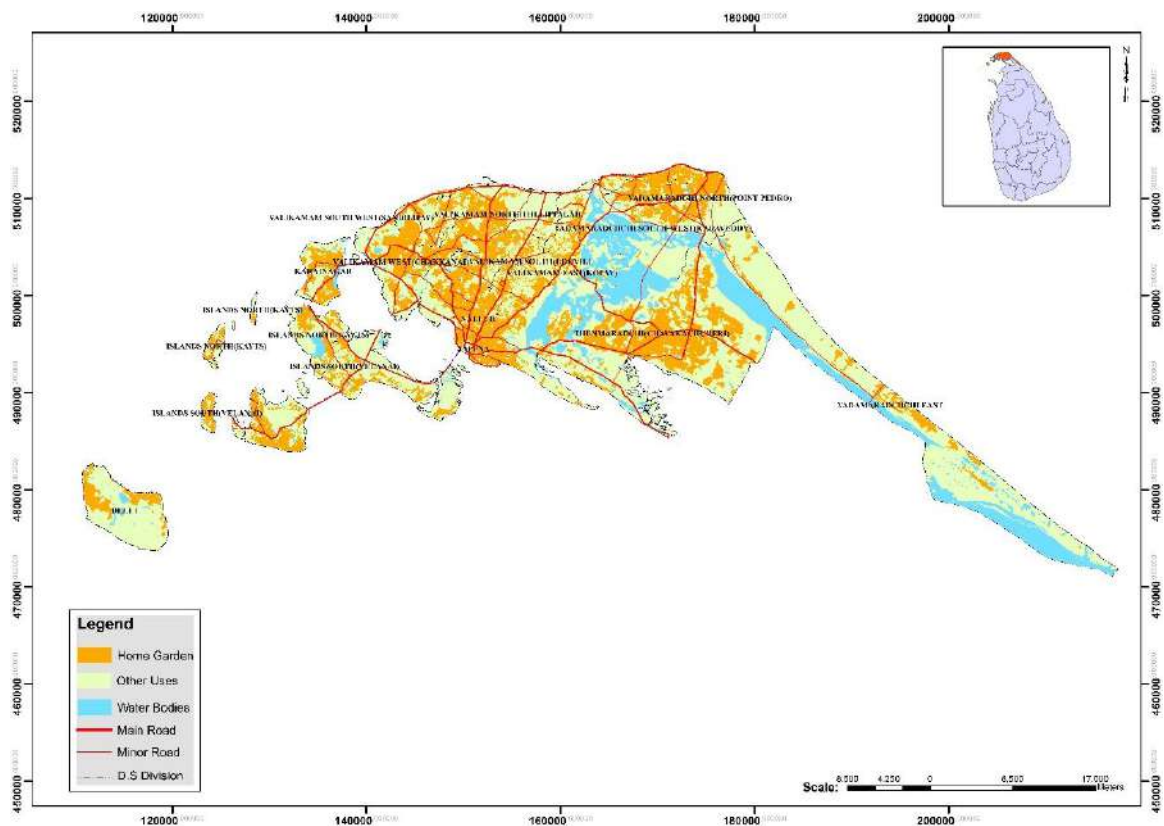


Fig 1. Distribution of home gardens in Jaffna District

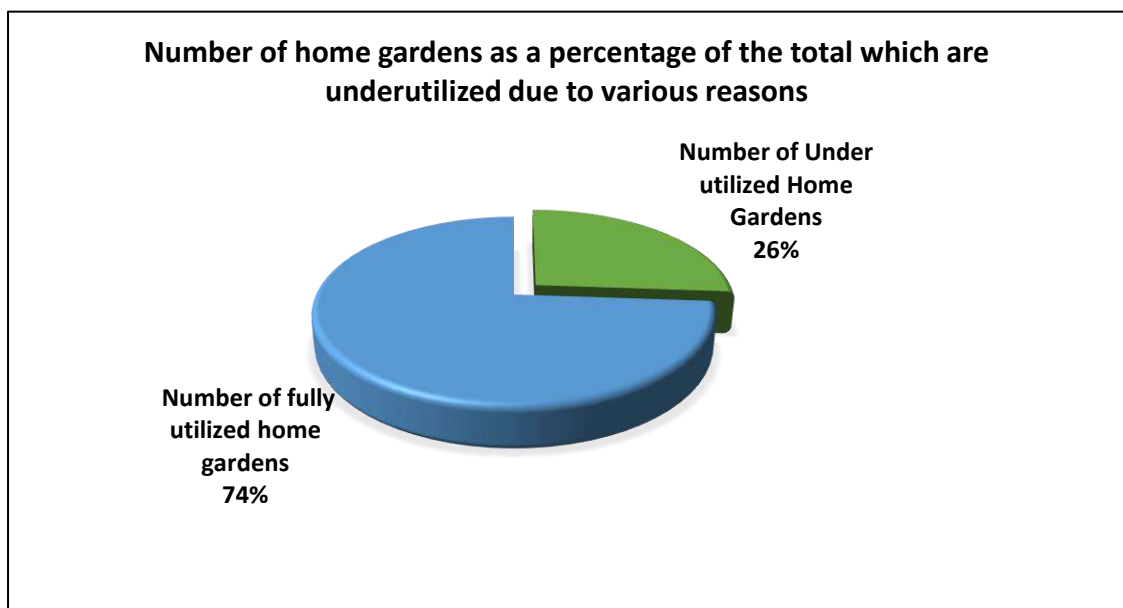


Fig. 2. Number of home gardens as a percentage of the total that are underutilized in Jaffna district.

Table 1. Availability of water sources in the home gardens in Jaffna District

No.	DSD Name	Total no of home gardens	Water Source				
			well	Pipe borne water	Well & Pipe borne water	Other soures like water sprout in the land	No water source within the home garden and obtain from outside
1	Delft	1,346	1,208		96	12	30
2	Islands North (Kayts)	3,259	1,710	321	258	520	450
3	Islands South (Velanai)	3,815	2,932	118	222	147	794
4	Jaffna	13,171	6,463	504		358	5,846
5	Karainagar	3,034	1,864			141	1,029
6	Nallur	18,525	14,740	18		3,710	57
7	Thenmaradchi (Chavakachcheri)	22,573	16,737	651		3,812	1,373
8	Vadamaradchy East (Maruthankerney)	13,019	4,450			478	197
9	Vadamaradchy North (Point Pedro)	5,125	8,159	963		3,857	40
10	Vadamaradchy South West (Karaveddy)	13,393	10,983			2,088	322
11	Valikamam East (Kopay)	18,967	12,040	480	314	2,644	3,489
12	Valikamam North (Tellipalai)	10,887	3,452	3,697		3,176	562
13	Valikamam South (Uduvil)	13,905	9,797	3,864			692
14	Valikakam Sotuh West (Sandilipay)	14,353	9,172	136		3,196	1,401
15	Valikam West (Chankanai)	12,712	6,758	481		320	5,153
	<b>Total</b>	<b>168,084</b>	<b>110465</b>	<b>11233</b>	<b>890</b>	<b>24459</b>	<b>21435</b>

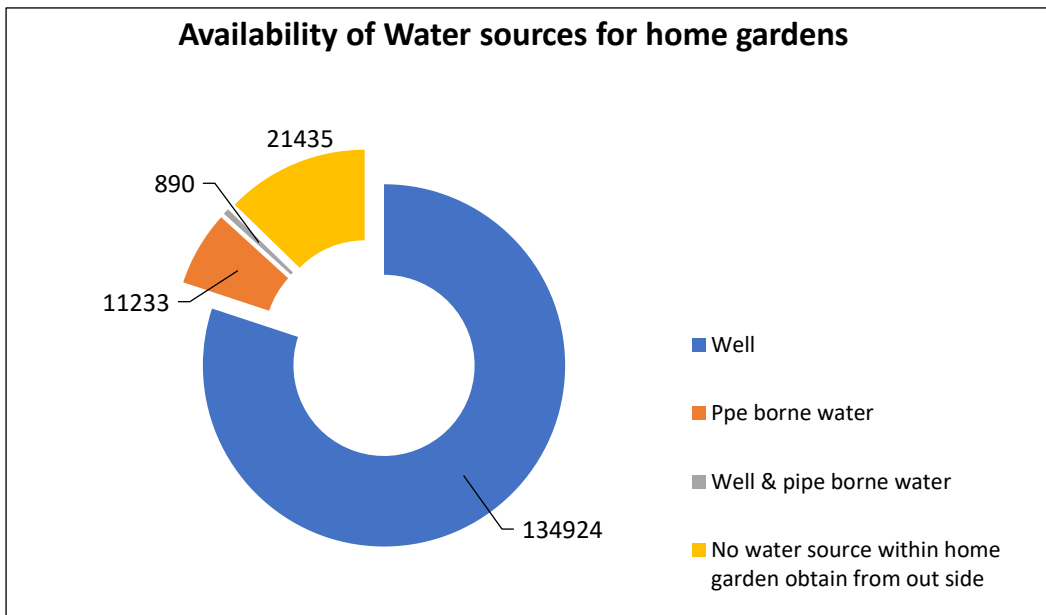


Fig. 3 Number of home gardens and their percentages based on their water sources.

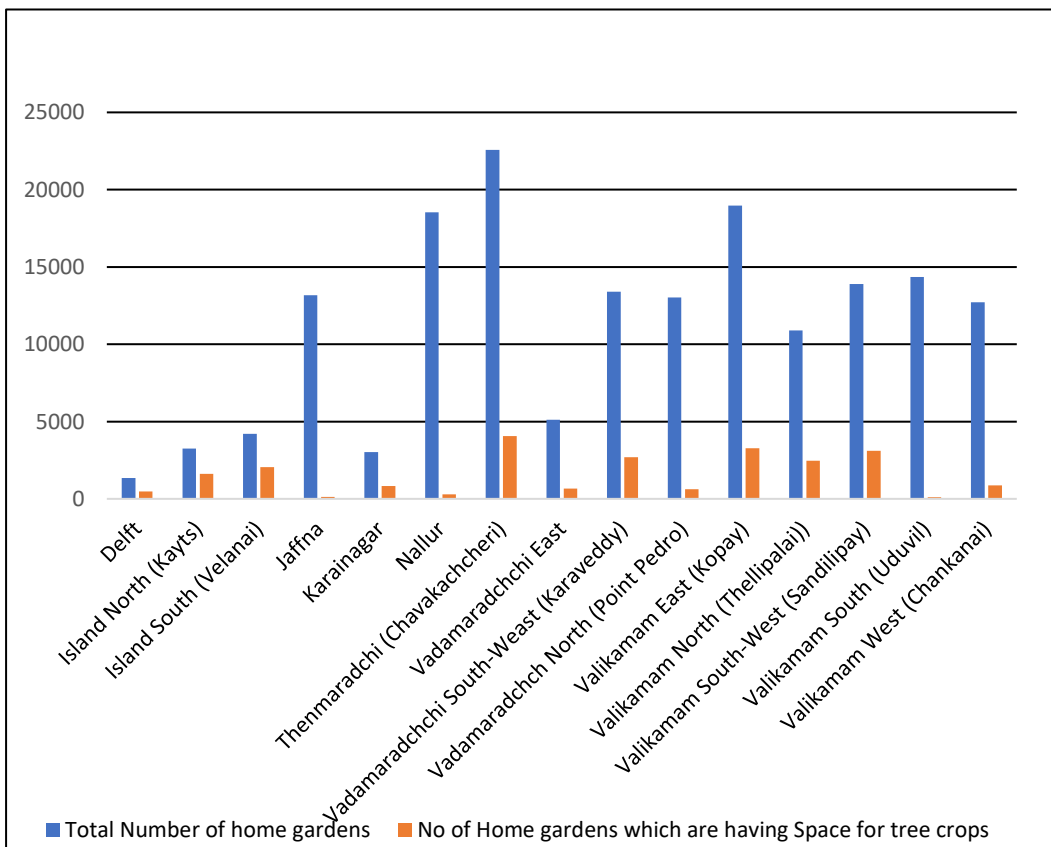


Fig. 4. Comparison of space available home gardens with total number of home gardens in each Divisional Secretary Division.

### 3. Number of home gardens and their extents available in the Jaffna District

Total number of home gardens in Jaffna district is about 168,084. The size of the home gardens is varying and majority are between 0.05 ha. - 0.40 ha. (21-160 perches). There are about 5,672 home gardens which are larger than 0.40 ha. (1ac). However, number of small home gardens smaller than 0.05 ha. (20 perch) in the district is about 75,609 (Fig. 5 & Table 2)

### Number of home gardens and their extents available in the Jaffna District

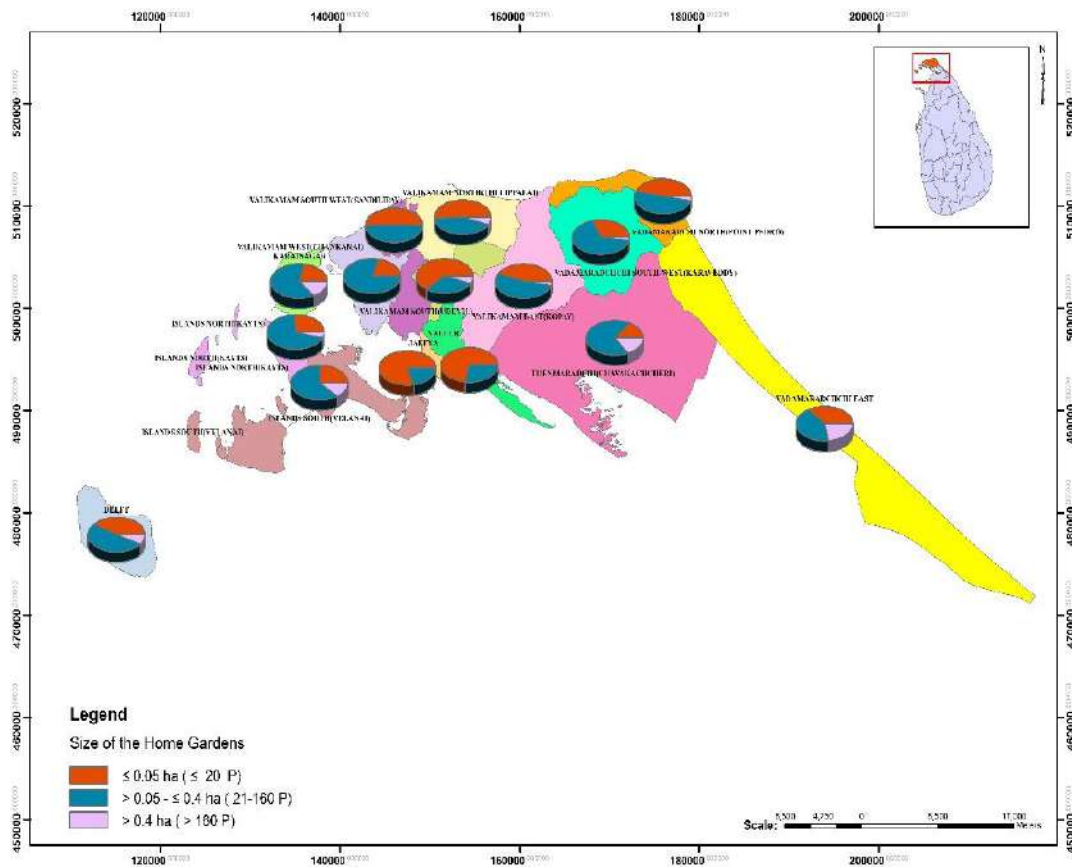


Fig.5. Number of home gardens based on their sizes available in the Jaffna District



**Table 2: Number of home gardens and their approximate extents available in the Jaffna District**

No.	DSD Name	Category - 1 No. of Home Gardens ≤ 0.05 ha. ( ≤ 20 Perches)		Category - 2 No. of Home Gardens > 0.05 - ≤ 0.4 ha. (21-160 Perches)		Category - 3 No. of Home Gardens > 0.4 ha. (> 160 Perches)		No of Home Gardens in all categories	
		No. of Home Gardens	Total extents of all Home Gardens (ha)	No. of Home Gardens	Total extents of all Home Gardens (ha)	No. of Home Gardens	Total extents of all Home Gardens (ha)	Total No of Home Gardens	Total extents (ha)
1	Delft	606	48	736	56	4	2	1,346	106
2	Island North (Kayts)	855	50	2,266	252	138	49	3,259	351
3	Island South (Velanai)	1,037	36	2,740	366	38	22	3,815	424
4	Jaffna	10,531	459	2,640	876	-	-	13,171	1,335
5	Karainagar	626	28	1,991	584	417	258	3,034	870
6	Nallur	13,253	653	5,272	1,493	-	-	18,525	2,146
7	Thenmaradchi (Chavakachcheri)	3,082	140	16,098	5,356	3,393	2,093	22,573	7,589
8	Vadamaradchch North (Point Pedro)	6,256	282	6,762	1,062	1	0.46	13,019	1,344
9	Vadamaradchchi East	1,909	102	2,092	572	1,124	1,007	5,125	1,681
10	Vadamaradchchi South-Weast (Karaveddy)	4,209	201	8,898	1,585	286	320	13,393	2,106
11	Valikamam East (Kopay)	8,670	428	10,116	2,267	181	70	18,967	2,766
12	Valikamam North (Theilipalai)	5,838	256	5,020	746	29	19	10,887	1,021
13	Valikamam South (Uduvil)	6,965	810	6,940	1,533	-	-	13,905	2,344
14	Valikamam South-West (Sandilipay)	9,259	711	5,033	927	61	30	14,353	1,668
15	Valikamam West (Chankanai)	2,513	106	10,199	1,715	-	-	12,712	1,821
	<b>Total</b>	<b>75,609</b>	<b>4,309</b>	<b>86,803</b>	<b>19,391</b>	<b>5,672</b>	<b>3,871</b>	<b>168,084</b>	<b>27,570</b>
	<b>Total (Acres)</b>		<b>10,644</b>		<b>47,895</b>		<b>9,560</b>		<b>68,099</b>

**Table 3: Number of Home Gardens and their approximate extents available in the Delft Divisional Secretary Division of Jaffna District**

No	GND Name	GND No.	Category - 1 No. of Home Gardens ≤ 0.05 ha. ( ≤ 20 Perches)		Category - 2 No. of Home Gardens > 0.05 - ≤ 0.4 ha. (21-160 Perches)		Category - 3 No. of Home Gardens > 0.4 ha. (> 160 Perches)		No of Home Gardens in all categories	
			No. of Home Gardens	Total extents of all Home Gardens (ha)	No. of Home Gardens	Total extents of all Home Gardens (ha)	No. of Home Gardens	Total extents of all Home Gardens (ha)	Total No. of Home Gardens	Total extents (ha)
1	Delft West	J/01	100	2.44	171	11	-	-	271	13
2	Delft South	J/02	22	0.39	114	4	-	-	136	4
3	Delft Centre West	J/03	59	2.16	241	20	-	-	300	22
4	Delft Centre	J/04	152	5.20	89	7	-	-	241	13
5	Delft Centre East	J/05	131	2.45	68	9	3.0	1.5	202	13
6	Delft East	J/06	142	35.04	53	5	1.0	0.5	196	41
	<b>Total</b>		<b>606</b>	<b>48</b>	<b>736</b>	<b>56</b>	<b>4</b>	<b>2</b>	<b>1,346</b>	<b>106</b>
	<b>Total (Acres)</b>			<b>118</b>		<b>138</b>		<b>5</b>		<b>261</b>

**Table 4: Number of Home Gardens and their approximate extents available in the Island North (Kayts) Divisional Secretary Division of Jaffna District**

No	GND Name	GND No.	Category - 1 No. of Home Gardens ≤ 0.05 ha. ( ≤ 20 Perches)		Category - 2 No. of Home Gardens > 0.05 - ≤ 0.4 ha. (21-160 Perches)		Category - 3 No. of Home Gardens > 0.4 ha. ( > 160 Perches)		No of Home Gardens in all categories	
			No. of Home Gardens	Total extents of all Home Gardens (ha)	No. of Home Gardens	Total extents of all Home Gardens (ha)	No. of Home Gardens	Total extents of all Home Gardens (ha)	Total No. of Home Gardens	Total extents (ha)
1	Analaithivu North	J/37	64	17.86	228	12	-	-	292	30
2	Analaithivu South	J/38	42	2.72	297	35	2	1.1	341	38
3	Elivaithivu	J/39	70	3.18	90	6	-	-	160	9
4	Kayts	J/49	96	2.37	5	1	58	2.0	159	5
5	Paruthiyadaippu	J/50	142	6.02	42	3	-	-	184	9
6	Karampon	J/51	181	7.06	175	6	1	0.5	357	13
7	Karampon East	J/52	52	2.43	138	18	5	0.7	195	21
8	Karampon South East	J/53	27	0.97	32	3	-	-	59	4
9	Karampon West	J/54	29	1.29	104	14	15	10.2	148	25
10	Narathanai North	J/55	6	0.30	172	30	6	3.1	184	34
11	Narathanai NorthWest	J/56	69	3.22	208	28	12	6.0	289	38
12	Narathanai	J/57	3	0.15	175	38	2	0.9	180	39
13	Narathanai South	J/58	46	0.81	151	26	7	4.1	204	31
14	Suruvil	J/59	28	1.35	80	5	2	1.2	110	7
15	Puliyankoodal	J/60	-	-	369	28	28	19.1	397	47
	<b>Total</b>		<b>855</b>	<b>50</b>	<b>2,266</b>	<b>252</b>	<b>138</b>	<b>49</b>	<b>3,259</b>	<b>351</b>
	<b>Total (Acres)</b>			<b>123</b>		<b>623</b>		<b>120</b>		<b>866</b>

**Table 5: Number of Home Gardens and their approximate extents available in the Island South (Velanai) Divisional Secretary Division of Jaffna District**

No	GND Name	GND No.	Category - 1 No. of Home Gardens ≤ 0.05 ha. ( ≤ 20 Perches)		Category - 2 No. of Home Gardens > 0.05 - ≤ 0.4 ha. (21-160 Perches)		Category - 3 No. of Home Gardens > 0.4 ha. ( > 160 Perches)		No of Home Gardens in all categories	
			No. of Home Gardens	Total extents of all Home Gardens (ha)	No. of Home Gardens	Total extents of all Home Gardens (ha)	No. of Home Gardens	Total extents of all Home Gardens (ha)	Total No. of Home Gardens	Total extents (ha)
1	Mandaitivu East J/7	J/7	68	2.19	50	4.0	-	-	118	6
2	Mandaitivu West J/8	J/8	20	0.71	80	8.0	-	-	100	9
3	Mandaitivu South J/9	J/9	86	2.39	4	0.2	-	-	90	3
4	Allaippiddy J/10	J/10	264	7.91	186	21.4	1	0.46	451	30
5	MankumpanJ/11	J/11	34	0.91	114	18.8	8	4	156	24
6	Velanai North J/12	J/12	1	0.04	86	14.4	-	-	87	14
7	Velanai North East J/13	J/13	9	0.35	77	12.2	4	3	90	15
8	Velanai East J/14	J/14	49	2.04	137	14.2	3	1	189	17
9	Velanai South East J/15	J/15	31	1.18	52	6.8	1	1	84	8
10	Velanai Centre East J/16	J/16	27	1.06	92	12.3	-	-	119	13
11	Velanai South J/17	J/17	47	1.82	130	14.1	-	-	177	16
12	Velanai Centre West J/18	J/18	32	1.16	40	4.0	-	-	72	5
13	Velanai West J/19	J/19	60	2.21	171	28.8	3	1	234	33
14	Saravanai East J/20	J/20	6	0.23	87	10.5	1	1	94	12
15	Saravanai West J/21	J/21	54	1.75	118	12.0	-	-	172	14
16	Pungudutivu North East J/22	J/22	2	0.06	43	6.0	1	1	46	7
17	Pungudutivu East J/23	J/23	13	0.59	51	2.0	-	-	64	3
18	Pungudutivu South East J/24	J/24	-	-	37	9.0	1	0.48	38	9
19	Pungudutivu East South J/25	J/25	1	0.04	86	16.8	5	3	92	20
20	Pungudutivu South J/26	J/26	9	0.34	178	24.7	2	1	189	26
21	Pungudutivu North J/27	J/27	-	-	68	8.1	-	-	68	8

Cont.

No	GND Name	GND No.	Category - 1 No. of Home Gardens ≤ 0.05 ha. ( ≤ 20 Perches)		Category - 2 No. of Home Gardens > 0.05 - ≤ 0.4 ha. (21-160 Perches)		Category - 3 No. of Home Gardens > 0.4 ha. ( > 160 Perches)		No of Home Gardens in all categories	
			No. of Home Gardens	Total extents of all Home Gardens (ha)	No. of Home Gardens	Total extents of all Home Gardens (ha)	No. of Home Gardens	Total extents of all Home Gardens (ha)	Total No. of Home Gardens	Total extents (ha)
22	Pungudutivu Centre North J/28	J/28	14	0.51	110	17.5	-	-	124	18
23	Pungudutivu South West J/29	J/29	16	0.61	33	3.0	-	-	49	4
24	Pungudutivu Centre West J/30	J/30	12	0.46	104	16.8	-	-	116	17
25	Pungudutivu Centre East J/31	J/31	5	0.18	53	8.3	6	4	64	13
26	Pungudutivu North West J/32	J/32	-	-	31	4.9	-	-	31	5
27	Pungudutivu West J/33	J/33	10	0.38	61	7.7	1	1	72	9
28	Nainativu North J/34	J/34	81	3.37	158	18.3	-	-	239	22
29	Nainativu Centre J/35	J/35	19	0.68	115	16.9	1	1	135	18
30	Nainativu South J/36	J/36	67	2.59	188	24.2	-	-	255	27
	<b>Total</b>		<b>1,037</b>	<b>36</b>	<b>2,740</b>	<b>366</b>	<b>38</b>	<b>22</b>	<b>3,815</b>	<b>424</b>
	<b>Total (Acres)</b>			<b>88</b>		<b>904</b>		<b>54</b>		<b>1,047</b>

**Table 6: Number of Home Gardens and their approximate extents available in the Jaffna Divisional Secretary Division of Jaffna District**

No	GND Name	GND No.	Category - 1 No. of Home Gardens ≤ 0.05 ha. ( ≤ 20 Perches)		Category - 2 No. of Home Gardens > 0.05 - ≤ 0.4 ha. (21-160 Perches)		Category - 3 No. of Home Gardens > 0.4 ha. ( > 160 Perches)		No of Home Gardens in all categories	
			No. of Home Gardens	Total extents of all Home Gardens (ha)	No. of Home Gardens	Total extents of all Home Gardens (ha)	No. of Home Gardens	Total extents of all Home Gardens (ha)	Total No. of Home Gardens	Total extents (ha)
1	Nedunkulam	J/61	434	20.61	172	127.0	-	-	606	148
2	Columbuthurai East	J/62	449	21.62	76	64.6	-	-	525	86
3	Columbuthurai West	J/63	325	13.86	10	55.2	-	-	335	69
4	Passaiyoor East	J/64	314	9.76	-	-	-	-	314	10
5	Passaiyoor West	J/65	280	12.18	-	-	-	-	280	12
6	Eachchamoddai	J/66	643	30.23	228	58.7	-	-	871	89
7	Thirunagar	J/67	348	16.08	-	-	-	-	348	16
8	Reclamation East	J/68	819	17.13	-	-	-	-	819	17
9	Reclamation West	J/69	353	11.10	-	-	-	-	353	11
10	Gurunagar East	J/70	398	19.61	-	-	-	-	398	20
11	Gurunagar West	J/71	77	7.46	-	-	-	-	77	7
12	Small Bazaar	J/72	238	14.16	-	-	-	-	238	14
13	Jaffna Town West	J/73	587	37.01	-	-	-	-	587	37
14	Jaffna Town East	J/74	322	13.84	279	42.5	-	-	601	56
15	Chundikuli South	J/75	251	11.92	398	53.1	-	-	649	65
16	Chundikuli North	J/76	243	11.67	220	39.8	-	-	463	51
17	Maruthady	J/77	232	11.28	198	55.4	-	-	430	67
18	Aththiyadi	J/78	245	11.13	246	59.2	-	-	491	70
19	Chirampiyadi	J/79	265	11.88	43	14.3	-	-	308	26
20	Grand Bazaar	J/80	498	11.95	-	-	-	-	498	12
21	Fort	J/81	194	8.51	288	68.4	-	-	482	77

Cont.

No	GND Name	GND No.	Category - 1 No. of Home Gardens ≤ 0.05 ha. ( ≤ 20 Perches)		Category - 2 No. of Home Gardens > 0.05 - ≤ 0.4 ha. (21-160 Perches)		Category - 3 No. of Home Gardens > 0.4 ha. ( > 160 Perches)		No of Home Gardens in all categories	
			No. of Home Gardens	Total extents of all Home Gardens (ha)	No. of Home Gardens	Total extents of all Home Gardens (ha)	No. of Home Gardens	Total extents of all Home Gardens (ha)	Total No. of Home Gardens	Total extents (ha)
22	Vannarpannai	J/82	450	22.37	-	-	-	-	450	22
23	Koddady	J/83	234	10.27	256	37.4	-	-	490	48
24	Navanthurai South	J/84	446	15.88	-	-	-	-	446	16
25	Navanthurai North	J/85	666	30.42	-	-	-	-	666	30
26	Moor Street South	J/86	519	25.50	-	-	-	-	519	26
27	Moor Street North	J/87	480	21.20	26	63.6	-	-	506	85
28	New Moor Street	J/88	221	9.99	200	137.4	-	-	421	147
	<b>Total</b>		<b>10,531</b>	<b>459</b>	<b>2,640</b>	<b>876</b>	-	-	<b>13,171</b>	<b>1,335</b>
	<b>Total (Acres)</b>			<b>1,133</b>		<b>2,165</b>		-		<b>3,298</b>

**Table 7: Number of Home Gardens and their approximate extents available in the Karainagar Divisional Secretary Division of Jaffna District**

No	GND Name	GND No.	Category - 1 No. of Home Gardens ≤ 0.05 ha. ( ≤ 20 Perches)		Category - 2 No. of Home Gardens > 0.05 - ≤ 0.4 ha. (21-160 Perches)		Category - 3 No. of Home Gardens > 0.4 ha. (> 160 Perches)		No of Home Gardens in all categories	
			No. of Home Gardens	Total extents of all Home Gardens (ha)	No. of Home Gardens	Total extents of all Home Gardens (ha)	No. of Home Gardens	Total extents of all Home Gardens (ha)	Total No. of Home Gardens	Total extents (ha)
1	Karainagar West	J40	6	0.26	345	102.0	88	49.4	439	152
2	Karainagar North West	J41	27	1.29	93	31.2	9	6.4	129	39
3	Karainagar East	J42	55	2.13	299	103.2	48	31.6	402	137
4	Karainagar South East	J43	4	0.18	116	26.7	34	23.4	154	50
5	Karainagar South	J44	156	7.25	210	56.4	9	5.2	375	69
6	Karainanagar South West	J45	79	3.51	225	58.9	62	32.2	366	95
7	Karainagar North	J46	17	0.71	141	44.3	49	31.7	207	77
8	Karainagar North East	J47	82	2.91	351	107.5	94	77.9	527	188
9	Karainagar Centre	J48	200	9.31	211	54.1	24	-	435	63
	<b>Total</b>		<b>626</b>	<b>28</b>	<b>1,991</b>	<b>584</b>	<b>417</b>	<b>258</b>	<b>3,034</b>	<b>870</b>
	<b>Total (Acres)</b>			<b>68</b>		<b>1,443</b>		<b>637</b>		<b>2,148</b>



**Table 8: Number of Home Gardens and their approximate extents available in the Nallur Divisional Secretary Division of Jaffna District**

No	GND Name	GND No.	Category - 1 No. of Home Gardens ≤ 0.05 ha. ( ≤ 20 Perches)		Category - 2 No. of Home Gardens > 0.05 - ≤ 0.4 ha. (21-160 Perches)		Category - 3 No. of Home Gardens > 0.4 ha. ( > 160 Perches)		No of Home Gardens in all categories	
			No. of Home Gardens	Total extents of all Home Gardens (ha)	No. of Home Gardens	Total extents of all Home Gardens (ha)	No. of Home Gardens	Total extents of all Home Gardens (ha)	Total No. of Home Gardens	Total extents (ha)
1	Ariyalai South East	J/89	592	29.70	121	17.8	-	-	713	47
2	Ariyalai East	J/90	151	7.63	274	640.3	-	-	425	648
3	Ariyalai North West	J/91	395	19.78	181	22.6	-	-	576	42
4	Ariyalai Center West	J/92	357	17.50	103	20.9	-	-	460	38
5	Ariyalai South West	J/93	214	10.56	130	24.6	-	-	344	35
6	Ariyalai Center North	J/94	213	10.40	57	11.3	-	-	270	22
7	Ariyalai Center	J/95	405	20.36	30	5.9	-	-	435	26
8	Ariyalai Center South	J/96	173	8.61	52	10.3	-	-	225	19
9	Iyanarkovilady	J/97	303	15.13	118	23.5	-	-	421	39
10	Vannarpannai North	J/98	341	16.99	114	23.1	-	-	455	40
11	Vannarpannai North West	J/99	438	21.49	203	15.7	-	-	641	37
12	Vannarpannai North East	J/100	472	23.57	157	23.8	-	-	629	47
13	Neeraviyady	J/101	408	20.38	85	1.3	-	-	493	22
14	Kandarmadam North West	J/102	405	20.23	113	22.5	-	-	518	43
15	Kandarmadam North East	J/103	400	19.87	78	15.8	-	-	478	36
16	Kandarmadam South West	J/104	211	4.92	109	19.3	-	-	320	24
17	Kandarmadam South East	J/105	292	14.11	79	13.8	-	-	371	28
18	Nallur North	J/106	239	12.09	198	34.2	-	-	437	46
19	NallurRajathany	J/107	113	5.69	31	4.8	-	-	144	11
20	Nallur South	J/108	410	20.65	62	12.0	-	-	472	33
21	SangiliyanThoppu	J/109	861	43.39	178	34.2	-	-	1,039	78

Cont.

No	GND Name	GND No.	Category - 1 No. of Home Gardens ≤ 0.05 ha. ( ≤ 20 Perches)		Category - 2 No. of Home Gardens > 0.05 - ≤ 0.4 ha. (21-160 Perches)		Category - 3 No. of Home Gardens > 0.4 ha. ( > 160 Perches)		No of Home Gardens in all categories	
			No. of Home Gardens	Total extents of all Home Gardens (ha)	No. of Home Gardens	Total extents of all Home Gardens (ha)	No. of Home Gardens	Total extents of all Home Gardens (ha)	Total No. of Home Gardens	Total extents (ha)
22	Thirunelvely West	J/110	563	28.34	179	35.8	-	-	742	64
23	Thirunelvely Centre South	J/111	198	9.81	48	7.9	-	-	246	18
24	Thirunelvely South East	J/112	288	14.25	158	16.0	-	-	446	30
25	Thirunelvely North East	J/113	237	11.88	146	27.2	-	-	383	39
26	Thirunelvely Centre North	J/114	642	32.14	179	35.4	-	-	821	68
27	Kondavil North West	J/115	283	14.09	230	45.4	-	-	513	60
28	Kondavil South West	J/116	420	21.18	132	25.7	-	-	552	47
29	Kondavil Center West	J/117	181	8.58	84	16.7	-	-	265	25
30	Kondavil Center East	J/118	318	15.68	142	17.7	-	-	460	33
31	Kondavil North East	J/119	310	14.91	191	38.4	-	-	501	53
32	Kondavil South East	J/120	284	13.74	198	39.4	-	-	482	53
33	Kokuvil North East	J/121	221	11.16	143	27.8	-	-	364	39
34	Kokuvil East	J/122	414	20.65	163	31.4	-	-	577	52
35	Kokuvil South East	J/123	293	14.78	147	28.6	-	-	440	43
36	Kokuvil North West	J/124	171	8.34	59	11.3	-	-	230	20
37	Kokuvil West	J/125	186	9.16	140	20.9	-	-	326	30
38	Kokuvil Center East	J/126	304	15.27	217	32.1	-	-	521	47
39	Kokuvil South West	J/127	130	6.20	111	21.1	-	-	241	27
40	Kokuvil Center West	J/128	417	20.12	132	16.6	-	-	549	37
	<b>Total</b>		<b>13,253</b>	<b>653</b>	<b>5,272</b>	<b>1,493</b>	-	-	<b>18,525</b>	<b>2,146</b>
	<b>Total (Acres)</b>			<b>1,614</b>		<b>3,688</b>		-		<b>5,302</b>

**Table 9: Number of Home Gardens and their approximate extents available in the Thenmaradchi (Chavakachcheri) Divisional Secretary Division of Jaffna District**

No	GND Name	GND No.	Category - 1 No. of Home Gardens ≤ 0.05 ha. ( ≤ 20 Perches)		Category - 2 No. of Home Gardens > 0.05 - ≤ 0.4 ha. (21-160 Perches)		Category - 3 No. of Home Gardens > 0.4 ha. ( > 160 Perches)		No of Home Gardens in all categories	
			No. of Home Gardens	Total extents of all Home Gardens (ha)	No. of Home Gardens	Total extents of all Home Gardens (ha)	No. of Home Gardens	Total extents of all Home Gardens (ha)	Total No. of Home Gardens	Total extents (ha)
1	Kaithady North	J/288	26	1.21	129	35	62	38.3	217	74
2	Kaithady East	J/289	98	3.81	390	136	114	70.4	602	210
3	Kaithady Centre	J/290	101	3.77	177	65	53	32.7	331	101
4	Kaithady South	J/291	85	2.76	243	96	106	65.4	434	164
5	Kaithady South East	J/292	73	3.37	138	41	53	32.7	264	77
6	Kaithady West	J/293	85	4.29	281	95	75	46.3	441	145
7	Navatkuli West	J/294	333	16.06	355	138	114	70.4	802	224
8	Navatkuli East	J/295	134	5.74	193	68	65	40.1	392	114
9	Kovilakandy	J/296	34	1.70	133	30	31	19.0	198	51
10	Kaithady Navatkuli	J/297	154	7.26	107	13	37	22.8	298	43
11	Maravanpulo	J/298	41	1.90	344	123	92	56.8	477	182
12	Thanankilappu	J/299	27	1.06	132	40	33	20.4	192	62
13	Chavakachcheri Town	J/300	91	4.12	182	45	49	30.1	322	79
14	Kovilkudyiruppu	J/301	227	9.56	502	175	133	82.1	862	267
15	Sangathanai	J/302	135	6.45	370	139	47	29.0	552	175
16	Chavakachcheri North	J/303	31	0.94	182	66	69	42.5	282	109
17	Manduvil	J/304	14	0.61	257	92	120	74.0	391	167
18	Kalvayal	J/305	41	2.41	531	183	90	56.0	662	241
19	Nunavil East	J/306	63	2.57	272	98	17	10.5	352	111
20	Nunavil Centre	J/307	24	1.16	172	52	38	23.5	234	76

Cont.

No	GND Name	GND No.	Category - 1 No. of Home Gardens ≤ 0.05 ha. ( ≤ 20 Perches)		Category - 2 No. of Home Gardens > 0.05 - ≤ 0.4 ha. (21-160 Perches)		Category - 3 No. of Home Gardens > 0.4 ha. ( > 160 Perches)		No of Home Gardens in all categories	
			No. of Home Gardens	Total extents of all Home Gardens (ha)	No. of Home Gardens	Total extents of all Home Gardens (ha)	No. of Home Gardens	Total extents of all Home Gardens (ha)	Total No. of Home Gardens	Total extents (ha)
21	Nunavil West	J/308	18	0.85	443	165	81	51.0	542	217
22	Kaithady Nunavil	J/309	44	2.05	153	60	56	34.6	253	97
23	Thenmadduvil	J/310	28	1.32	222	76	52	32.1	302	109
24	Madduvil Nunavil	J/311	30	1.40	146	38	11	6.6	187	46
25	Madduvil Centre	J/312	19	0.90	294	106	50	30.6	363	137
26	Madduvil North	J/313	43	1.92	287	104	42	26.0	372	132
27	Madduvil East	J/314	81	3.85	238	73	50	30.7	369	108
28	Chandrapuram	J/315	80	4.43	357	119	40	24.9	477	148
29	Sarasalai South	J/316	68	3.45	337	109	77	47.5	482	160
30	Sarasalai North	J/317	20	0.95	228	39	19	11.7	267	52
31	Meesalai East	J/318	37	1.82	453	182	89	54.8	579	238
32	Meesalai West	J/319	36	1.71	523	185	63	38.8	622	225
33	Ramavil	J/320	33	1.51	361	87	60	36.3	454	125
34	Meesalai North	J/321	29	1.40	374	141	74	45.5	477	188
35	Allarai	J/322	21	1.04	347	109	76	48.1	444	159
36	Vellampokkady	J/323	24	1.16	129	48	67	41.4	220	91
37	Kachchai	J/324	35	1.68	388	130	107	66.0	530	197
38	Palavi	J/325	18	0.89	237	81	45	28.5	300	110
39	Kodikamam North	J/326	23	1.10	301	104	84	51.4	408	156
40	Kodikamam Centre	J/327	50	2.37	419	133	75	46.4	544	182
41	Kodikamam South	J/328	75	1.97	384	128	22	13.4	481	143
42	Usan	J/329	9	0.44	218	70	24	14.4	251	85

Cont.

No	GND Name	GND No.	Category - 1 No. of Home Gardens ≤ 0.05 ha. ( ≤ 20 Perches)		Category - 2 No. of Home Gardens > 0.05 - ≤ 0.4 ha. (21-160 Perches)		Category - 3 No. of Home Gardens > 0.4 ha. ( > 160 Perches)		No of Home Gardens in all categories	
			No. of Home Gardens	Total extents of all Home Gardens (ha)	No. of Home Gardens	Total extents of all Home Gardens (ha)	No. of Home Gardens	Total extents of all Home Gardens (ha)	Total No. of Home Gardens	Total extents (ha)
43	Karampaham	J/330	13	0.55	154	55	60	37.0	227	93
44	Vidaththalpalai	J/331	20	1.01	164	52	9	5.1	193	58
45	Ketpeli	J/332	22	1.11	355	124	76	45.6	453	171
46	Eluthumadduval South	J/333	18	0.85	266	92	60	36.9	344	130
47	Eluthumadduval North	J/334	20	0.91	212	77	47	29.0	279	107
48	Mirusuvil North	J/335	21	0.95	250	90	27	16.6	298	108
49	Mirusuvil South	J/336	31	1.68	159	53	17	10.6	207	65
50	Kudamiyan	J/337	16	0.69	215	56	47	28.5	278	85
51	Navatkadu	J/338	22	0.99	167	41	32	19.6	221	61
52	Varani North	J/339	54	2.53	219	69	49	30.3	322	102
53	Maaseri	J/340	12	0.56	104	23	19	11.5	135	35
54	Iddaikurichchi	J/341	33	1.61	302	105	54	33.2	389	140
55	Karambaikkurichchi	J/342	57	2.64	338	108	40	24.9	435	135
56	Varani-Iyattalai	J/343	28	1.87	328	123	67	41.4	423	166
57	Thavalai-Iyattalai	J/344	2	0.09	308	60	18	11.5	328	72
58	Manthuvil East	J/345	48	2.25	283	99	52	32.1	383	134
59	Manthuvil West	J/346	20	0.92	210	77	41	25.7	271	103
60	Manthuvil North	J/347	7	0.33	135	35	16	9.9	158	45
	<b>Total</b>		<b>3,082</b>	<b>140</b>	<b>16,098</b>	<b>5,356</b>	<b>3,393</b>	<b>2,093</b>	<b>22,573</b>	<b>7,589</b>
	<b>Total (Acres)</b>			<b>347</b>		<b>13,228</b>		<b>5,170</b>		<b>18,745</b>

**Table 10: Number of Home Gardens and their approximate extents available in the Vadamardch North (Point Pedro) Divisional Secretary Division of Jaffna District**

No	GND Name	GND No.	Category - 1 No. of Home Gardens ≤ 0.05 ha. ( ≤ 20 Perches)		Category - 2 No. of Home Gardens > 0.05 - ≤ 0.4 ha. (21-160 Perches)		Category - 3 No. of Home Gardens > 0.4 ha. ( > 160 Perches)		No of Home Gardens in all categories	
			No. of Home Gardens	Total extents of all Home Gardens (ha)	No. of Home Gardens	Total extents of all Home Gardens (ha)	No. of Home Gardens	Total extents of all Home Gardens (ha)	Total No. of Home Gardens	Total extents (ha)
1	Thondamanaru South	J/383	69	2.89	98	8.6	-	-	167	12
2	Thondamanaru North	J/384	134	6.01	105	24.1	-	-	239	30
3	Kerudavil South	J/385	227	9.87	362	73.8	-	-	589	84
4	Kerudavil North	J/386	118	5.00	170	46.0	-	-	288	51
5	Kerudavil East	J/387	80	3.79	54	10.2	-	-	134	14
6	Valvettithurai North West	J/388	275	8.71	-	-	-	-	275	9
7	Valvettithurai North Centre	J/389	177	5.54	-	-	-	-	177	6
8	Valvettithurai North East	J/390	164	8.10	-	-	-	-	164	8
9	Valvettithurai South West	J/391	109	4.78	112	9.9	-	-	221	15
10	Valvettithurai South East	J/392	166	5.77	17	1.3	-	-	183	7
11	Polikandy West	J/393	136	5.93	343	51.9	-	-	479	58
12	Polikandy East	J/394	103	4.72	444	63.1	-	-	547	68
13	Polikandy South	J/395	77	3.43	96	16.4	-	-	173	20
14	Alvai West	J/396	492	23.91	-	-	-	-	492	24
15	Alvai North West	J/397	101	4.44	395	58.6	-	-	496	63
16	Alvai North Centre	J/398	106	4.96	404	65.2	-	-	510	70
17	Viyaparimulai	J/399	178	6.78	237	13.8	-	-	415	21
18	Alvai North	J/400	131	5.85	443	70.0	-	-	574	76
19	Point Pedro	J/401	495	24.77	-	-	-	-	495	25
20	Point Pedro South	J/402	193	8.53	169	28.0	-	-	362	37

Cont.

No	GND Name	GND No.	Category - 1 No. of Home Gardens ≤ 0.05 ha. ( ≤ 20 Perches)		Category - 2 No. of Home Gardens > 0.05 - ≤ 0.4 ha. (21-160 Perches)		Category - 3 No. of Home Gardens > 0.4 ha. ( > 160 Perches)		No of Home Gardens in all categories	
			No. of Home Gardens	Total extents of all Home Gardens (ha)	No. of Home Gardens	Total extents of all Home Gardens (ha)	No. of Home Gardens	Total extents of all Home Gardens (ha)	Total No. of Home Gardens	Total extents (ha)
21	Point Pedro East	J/403	230	11.07	495	78.2	-	-	725	89
22	Thumpalai	J/404	266	12.75	335	58.3	-	-	601	71
23	Thumpalai East	J/405	126	5.53	89	8.3	-	-	215	14
24	Katkovalam	J/406	206	9.99	479	108.7	1	0.5	686	119
25	Puloly North	J/407	147	6.90	192	18.1	-	-	339	25
26	Puloly North East	J/408	106	4.92	216	24.2	-	-	322	29
27	Puloly Centre	J/409	534	26.58	-	-	-	-	534	27
28	Puloly West	J/410	139	6.01	340	44.4	-	-	479	50
29	Puloly South West	J/411	108	4.85	287	39.8	-	-	395	45
30	Puloly North West	J/412	224	9.63	125	19.2	-	-	349	29
31	Puloly East	J/413	139	6.71	368	53.7	-	-	507	60
32	Puloly South	J/414	179	8.64	85	9.4	-	-	264	18
33	Manthikai	J/415	138	6.05	51	5.1	-	-	189	11
34	Vallipuram	J/416	74	3.70	111	19.5	-	-	185	23
35	Thunnalai North	J/417	109	4.63	140	34.1	-	-	249	39
	<b>Total</b>		<b>6,256</b>	<b>282</b>	<b>6,762</b>	<b>1,062</b>	<b>1</b>	<b>0.5</b>	<b>13,019</b>	<b>1,344</b>
	<b>Total (Acres)</b>			<b>696</b>		<b>2,622</b>		<b>1</b>		<b>3,319</b>

**Table 11: Number of Home Gardens and their approximate extents available in the Vadamaradchchi East Divisional Secretary Division of Jaffna District**

No	GND Name	GND No.	Category - 1 No. of Home Gardens ≤ 0.05 ha. ( ≤ 20 Perches)		Category - 2 No. of Home Gardens > 0.05 - ≤ 0.4 ha. (21-160 Perches)		Category - 3 No. of Home Gardens > 0.4 ha. ( > 160 Perches)		No of Home Gardens in all categories	
			No. of Home Gardens	Total extents of all Home Gardens (ha)	No. of Home Gardens	Total extents of all Home Gardens (ha)	No. of Home Gardens	Total extents of all Home Gardens (ha)	Total No. of Home Gardens	Total extents (ha)
1	Manatkadu	J 418	250	12.65	80	24.7	-	-	330	37
2	Kudaththanai	J 419	92	4.61	88	16.0	43	32.4	223	53
3	Kudaththanai Karaiyoor	J 420	83	4.13	55	14.3	50	50.6	188	69
4	Potpathi	J 421	94	4.75	69	8.9	6	2.9	169	17
5	Ampan	J 422	21	1.06	160	40.1	85	124.0	266	165
6	Nagarkovil East	J 423	40	1.92	104	34.6	53	5.4	197	42
7	Nagarkovil West	J 424	88	4.25	88	9.7	-	-	176	14
8	Nagarkovil South	J 425	25	1.27	74	26.9	17	19.4	116	47
9	Chempiyanpattu North	J 426	320	16.12	68	10.7	35	17.7	423	44
10	Chempiyanpattu South	J 427	11	0.56	114	22.2	107	43.7	232	66
11	Maruthankarny	J 428	252	12.75	148	42.1	127	144.6	527	199
12	Vaththirayan	J 429	10	0.48	283	105.5	100	101.2	393	207
13	Uduththurai	J 430	91	4.60	258	89.3	220	202.0	569	296
14	Aliyavalai	J 431	100	5.05	282	47.4	65	49.3	447	102
15	Vettilaikeyny	J 432	59	3.19	139	51.3	101	112.4	299	167
16	Mulliyian	J 433	322	16.30	10	3.7	101	86.9	433	107
17	Pokkaruppu	J 434	51	8.51	72	24.2	14	14.5	137	47
18	Chundikulam	J 435	-	-	-	-	-	-	-	-
	<b>Total</b>		<b>1,909</b>	<b>102</b>	<b>2,092</b>	<b>572</b>	<b>1,124</b>	<b>1,007</b>	<b>5,125</b>	<b>1,681</b>
	<b>Total (Acres)</b>			<b>252</b>		<b>1,412</b>		<b>2,487</b>		<b>4,152</b>



**Table 12: Number of Home Gardens and their approximate extents available in the Vadamaradchchi South-Weast (Karaveddy) Divisional Secretary Division of Jaffna District**

No	GND Name	GND No.	Category - 1 No. of Home Gardens ≤ 0.05 ha. ( ≤ 20 Perches)		Category - 2 No. of Home Gardens > 0.05 - ≤ 0.4 ha. (21-160 Perches)		Category - 3 No. of Home Gardens > 0.4 ha. (> 160 Perches)		No of Home Gardens in all categories	
			No. of Home Gardens	Total extents of all Home Gardens (ha)	No. of Home Gardens	Total extents of all Home Gardens (ha)	No. of Home Gardens	Total extents of all Home Gardens (ha)	Total No. of Home Gardens	Total extents (ha)
1	Karanavai South	J/348	116	5.36	519	97.0	10	7.6	645	110
2	Karanavai West	J/ 349	134	6.24	504	91.7	16	6.7	654	105
3	Karanavai	J/350	150	6.90	275	51.1	9	8.1	434	66
4	Karanavai East	J/351	126	4.34	315	69.3	8	8.1	449	82
5	Uduppidy	J/352	137	6.87	218	44.5	6	5.3	361	57
6	Uduppidy North	J/353	351	14.91	351	53.4	10	10.3	712	79
7	Uduppidy South	J/354	102	5.09	160	39.4	6	9.1	268	54
8	Valvetty	J/355	131	6.53	233	37.7	7	8.9	371	53
9	Valvetty Centre	J/356	143	7.08	228	48.5	4	4.2	375	60
10	Samarabahu	J/357	180	8.31	211	30.3	7	7.1	398	46
11	Imayanan	J/358	68	3.12	377	77.8	15	11.2	460	92
12	Imayanan West	J/359	156	6.92	357	67.5	19	28.8	532	103
13	Karanavai North	J/360	114	5.24	351	74.9	14	12.5	479	93
14	Karanavai North West	J/361	142	6.95	176	33.2	6	9.2	324	49
15	Karanavai Centre	J/362	141	7.00	252	54.9	2	2.0	395	64
16	Karaveddy West	J/363	160	7.24	193	25.8	7	5.3	360	38
17	Karaveddy North	J/364	120	5.60	193	29.7	7	7.3	320	43
18	Karaveddy South	J/365	68	3.03	106	13.4	5	5.3	179	22
19	Maththoni	J/366	94	4.87	214	32.3	8	12.2	316	49

Cont.

No	GND Name	GND No.	Category - 1 No. of Home Gardens ≤ 0.05 ha. ( ≤ 20 Perches)		Category - 2 No. of Home Gardens > 0.05 - ≤ 0.4 ha. (21-160 Perches)		Category - 3 No. of Home Gardens > 0.4 ha. ( > 160 Perches)		No of Home Gardens in all categories	
			No. of Home Gardens	Total extents of all Home Gardens (ha)	No. of Home Gardens	Total extents of all Home Gardens (ha)	No. of Home Gardens	Total extents of all Home Gardens (ha)	Total No. of Home Gardens	Total extents (ha)
20	Karaveddy Centre	J/367	84	4.14	311	56.5	8	10.1	403	71
21	Karaveddy East	J/368	135	6.51	366	61.0	10	15.2	511	83
22	Kaddaively	J/369	122	5.51	249	32.3	9	13.7	380	51
23	Thunnalai South	J/370	85	4.29	201	48.2	13	13.1	299	66
24	Thunnalai East	J/371	94	4.65	293	48.5	11	8.5	398	62
25	Thunnalai	J/372	80	3.71	139	19.6	6	6.1	225	29
26	Thunnalai Centre	J/373	48	2.21	173	32.2	8	6.1	229	40
27	Thunnalai West	J/374	125	5.50	201	26.6	7	7.1	333	39
28	Nelliaddy North	J/375	138	6.74	226	36.6	6	9.1	370	52
29	Nelliaddy	J/376	85	3.95	222	29.8	5	5.1	312	39
30	Nelliaddy East	J/377	64	3.08	260	40.1	6	8.5	330	52
31	Alvai	J/378	125	5.95	249	44.7	8	12.1	382	63
32	Alvai South	J/379	171	8.41	276	46.3	9	13.7	456	68
33	Alvai East	J/380	127	5.93	310	50.3	5	7.6	442	64
34	Aththai	J/381	57	2.80	119	15.7	2	1.8	178	20
35	Kapputhu	J/382	36	6.24	70	23.9	7	13.3	113	43
	<b>Total</b>		<b>4,209</b>	<b>201</b>	<b>8,898</b>	<b>1,585</b>	<b>286</b>	<b>320</b>	<b>13,393</b>	<b>2,106</b>
	<b>Total (Acres)</b>			<b>497</b>		<b>3,914</b>		<b>791</b>		<b>5,202</b>

**Table 13: Number of Home Gardens and their approximate extents available in the Valikamam East (Kopay) Divisional Secretary Division of Jaffna District**

No	GND Name	GND No.	Category - 1 No. of Home Gardens ≤ 0.05 ha. ( ≤ 20 Perches)		Category - 2 No. of Home Gardens > 0.05 - ≤ 0.4 ha. (21-160 Perches)		Category - 3 No. of Home Gardens > 0.4 ha. ( > 160 Perches)		No of Home Gardens in all categories	
			No. of Home Gardens	Total extents of all Home Gardens (ha)	No. of Home Gardens	Total extents of all Home Gardens (ha)	No. of Home Gardens	Total extents of all Home Gardens (ha)	Total No. of Home Gardens	Total extents (ha)
1	Irupalai South	J/257	472	20.97	220	40	5	2.6	697	63
2	Irupalai East	J/258	338	15.75	282	80	-	-	620	96
3	Kalviyankadu	J/259	173	7.47	338	82	-	-	511	90
4	Kopai South	J/260	524	40.04	701	248	31	4.4	1,256	292
5	Kopai Centre	J/261	351	42.20	423	34	-	-	774	76
6	Kopai North	J/262	377	11.40	273	96	-	-	650	108
7	Urumpirai West	J/263	543	22.05	158	38	51	21.3	752	82
8	Urumpirai North	J/264	282	11.40	285	80	6	3.4	573	95
9	Urumpirai South	J/265	417	6.82	381	34	-	-	798	41
10	Urumpirai East	J/266	205	6.19	379	51	-	-	584	58
11	Urelu	J/267	476	19.30	451	96	14	5.7	941	121
12	Neervely South	J/268	242	4.47	430	120	-	-	672	124
13	Neervely North	J/269	341	16.69	605	170	7	1.5	953	188
14	Neervely West	J/270	192	12.40	243	56	9	4.1	444	72
15	Siruppiddy East	J/271	204	10.68	373	63	-	-	577	74
16	Siruppiddy West	J/272	293	13.83	141	26	-	-	434	40
17	Puttur West	J/273	309	18.23	294	49	-	-	603	67
18	Puttur North	J/274	194	13.21	268	63	-	-	462	77
19	Nawatkiri	J/275	235	9.29	265	54	6	3.8	506	67
20	Avarangal East	J/276	143	5.91	115	20	5	2.4	263	28

Cont.

No	GND Name	GND No.	Category - 1 No. of Home Gardens ≤ 0.05 ha. ( ≤ 20 Perches)		Category - 2 No. of Home Gardens > 0.05 - ≤ 0.4 ha. (21-160 Perches)		Category - 3 No. of Home Gardens > 0.4 ha. ( > 160 Perches)		No of Home Gardens in all categories	
			No. of Home Gardens	Total extents of all Home Gardens (ha)	No. of Home Gardens	Total extents of all Home Gardens (ha)	No. of Home Gardens	Total extents of all Home Gardens (ha)	Total No. of Home Gardens	Total extents (ha)
21	Avarangal West	J/277	296	14.13	265	68	-	-	561	82
22	Puttur East	J/278	324	18.60	523	88	30	13.7	877	121
23	Achchelu	J/279	398	18.29	386	89	5	2.1	789	110
24	Vatharavattai	J/280	6	0.21	254	26	-	-	260	26
25	Pattameni	J/281	196	17.15	406	46	-	-	602	64
26	Thampalai-Kathiripay	J/282	187	8.29	234	45	-	-	421	54
27	Iddaikkadu	J/283	75	3.68	340	88	-	-	415	92
28	Valalai	J/284	109	5.24	299	34	-	-	408	40
29	Achchuveli North	J/285	132	5.85	236	177	-	-	368	183
30	Achchuveli South	J/286	362	16.34	357	75	12	5.5	731	97
31	Achchuveli West	J/287	274	11.91	191	28	-	-	465	40
	<b>Total</b>		<b>8,670</b>	<b>428</b>	<b>10,116</b>	<b>2,267</b>	<b>181</b>	<b>70</b>	<b>18,967</b>	<b>2,766</b>
	<b>Total (Acres)</b>			<b>1,057</b>		<b>5,600</b>		<b>174</b>		<b>6,831</b>

**Table 14: Number of Home Gardens and their approximate extents available in the Valikamam North (Thellipalai) Divisional Secretary Division of Jaffna District**

No	GND Name	GND No.	Category - 1 No. of Home Gardens ≤ 0.05 ha. ( ≤ 20 Perches)		Category - 2 No. of Home Gardens > 0.05 - ≤ 0.4 ha. (21-160 Perches)		Category - 3 No. of Home Gardens > 0.4 ha. (> 160 Perches)		No of Home Gardens in all categories	
			No. of Home Gardens	Total extents of all Home Gardens (ha)	No. of Home Gardens	Total extents of all Home Gardens (ha)	No. of Home Gardens	Total extents of all Home Gardens (ha)	Total No. of Home Gardens	Total extents (ha)
1	Mallakam South	J/212	30	1.37	424	50	-	-	454	51
2	Mallakam Centre	J/213	380	18.30	133	13	-	-	513	32
3	Mallakam North	J/214	195	9.44	233	28	-	-	428	38
4	Alaveddy North	J/215	106	5.16	318	47	-	-	424	53
5	Alaveddy Centre	J/216	32	1.47	271	26	-	-	303	28
6	Alaveddy East	J/217	174	8.50	232	24	-	-	406	32
7	Ganeswaram	J/218	248	12.35	91	12	-	-	339	24
8	Alaveddy South	J/219	236	11.12	249	23	1	0.8	486	35
9	Alaveddy West	J/220	431	21.64	126	14	-	-	557	36
10	Ilavalai North	J/221	154	6.41	216	30	5	3.0	375	39
11	Ilavalai North West	J/222	97	4.78	352	31	-	-	449	36
12	Viththakapuram	J/223	119	5.76	179	24	2	1.1	300	31
13	Pannalai	J/224	78	3.86	246	42	1	0.5	325	46
14	Kollankaladdy	J/225	317	1.56	99	13	5	3.5	421	18
15	Naguleswaram	J/226	158	7.93	100	12	-	-	258	19
16	Tellipalai East	J/227	178	8.27	194	33	-	-	372	41
17	Tellipalai	J/228	94	4.34	134	85	-	-	228	89
18	Thurkkapuram	J/229	289	12.75	184	27	3	2.3	476	42
19	Thanthaiselvapuram	J/230	265	11.96	83	20	-	-	348	32

Cont.

No	GND Name	GND No.	Category - 1 No. of Home Gardens ≤ 0.05 ha. ( ≤ 20 Perches)		Category - 2 No. of Home Gardens > 0.05 - ≤ 0.4 ha. (21-160 Perches)		Category - 3 No. of Home Gardens > 0.4 ha. ( > 160 Perches)		No of Home Gardens in all categories	
			No. of Home Gardens	Total extents of all Home Gardens (ha)	No. of Home Gardens	Total extents of all Home Gardens (ha)	No. of Home Gardens	Total extents of all Home Gardens (ha)	Total No. of Home Gardens	Total extents (ha)
20	Maviddapuram	J/231	198	9.23	59	6	-	-	257	15
21	Maviddapuram South	J/232	94	4.39	111	17	-	-	205	21
22	Kankesanthurai West	J/233	40	1.94	3	0.28	-	-	43	2
23	Kankesanthurai Centre	J/234	33	0.68	3	0.24	-	-	36	1
24	Kankesanthurai South	J/235	41	1.60	37	4	-	-	78	5
25	Palai veemankamam North	J/236	115	5.37	42	4	-	-	157	10
26	Palai veemankamam South	J/237	180	8.63	63	15	-	-	243	24
27	Kadduvan	J/238	24	1.05	122	37	-	-	146	38
28	Kadduvan west	J/239	177	8.60	72	9	1	0.5	250	18
29	Thenmylai	J/240	29	1.44	7	1	-	-	36	2
30	Varuthalaivilan	J/241	86	4.17	159	17	5	3.1	250	24
31	Kurumpasiddy	J/242	13	0.54	20	2	-	-	33	3
32	Kurumpasiddy East	J/243	41	2.27	122	38	-	-	163	40
33	Vasavilan East	J/244	298	10.19	73	9	3	1.9	374	21
34	Vasavilan West	J/245	67	2.56	41	6	-	-	108	8
35	Myliddy North	J/246	40	1.61	17	3	2	1.7	59	6
36	Thaiyiddy East	J/247	88	3.81	15	2	-	-	103	6
37	Thaiyiddy North	J/249	53	2.17	19	2	1	0.5	73	4
38	Thaiyiddy South	J/250	96	4.19	76	7	-	-	172	11
39	Myliddithurai North	J/251	104	2.92	9	1	-	-	113	4
40	Palaly South	J/252	148	7.31	16	1	-	-	164	9
41	Palaly East	J/253	11	0.52	70	13	-	-	81	14

Cont.

No	GND Name	GND No.	Category - 1 No. of Home Gardens ≤ 0.05 ha. ( ≤ 20 Perches)		Category - 2 No. of Home Gardens > 0.05 - ≤ 0.4 ha. (21-160 Perches)		Category - 3 No. of Home Gardens > 0.4 ha. ( > 160 Perches)		No of Home Gardens in all categories	
			No. of Home Gardens	Total extents of all Home Gardens (ha)	No. of Home Gardens	Total extents of all Home Gardens (ha)	No. of Home Gardens	Total extents of all Home Gardens (ha)	Total No. of Home Gardens	Total extents (ha)
42	Palaly North	J/254	281	14.22	-	-	-	-	281	14
	<b>Total</b>		<b>5,838</b>	<b>256</b>	<b>5,020</b>	<b>746</b>	<b>29</b>	<b>19</b>	<b>10,887</b>	<b>1,021</b>
	<b>Total (Acres)</b>			<b>633</b>		<b>1,843</b>		<b>46</b>		<b>2,522</b>

**Table 15: Number of Home Gardens and their approximate extents available in the Valikamam South (Uduvil) Divisional Secretary Division of Jaffna District**

No	GND Name	GND No.	Category - 1 No. of Home Gardens ≤ 0.05 ha. ( ≤ 20 Perches)		Category - 2 No. of Home Gardens > 0.05 - ≤ 0.4 ha. (21-160 Perches)		Category - 3 No. of Home Gardens > 0.4 ha. (> 160 Perches)		No of Home Gardens in all categories	
			No. of Home Gardens	Total extents of all Home Gardens (ha)	No. of Home Gardens	Total extents of all Home Gardens (ha)	No. of Home Gardens	Total extents of all Home Gardens (ha)	Total No. of Home Gardens	Total extents (ha)
1	Suthumalai North	J/129	203	27.80	213	44	-	-	416	71
2	Suthumalai South	J/130	221	40.76	313	66	-	-	534	107
3	Savatkaddu	J/131	583	14.60	166	21	-	-	749	35
4	Uyarappulam	J/132	422	27.61	350	54	-	-	772	81
5	Anaikottai	J/133	613	17.98	407	67	-	-	1,020	85
6	Navali North	J/134	267	39.38	369	77	-	-	636	116
7	Navali East	J/135	254	17.44	290	24	-	-	544	41
8	Navali South	J/136	235	38.61	333	58	-	-	568	97
9	Manipay North	J/137	174	19.92	174	35	-	-	348	55
10	Manipay East	J/138	212	20.83	316	38	-	-	528	59
11	Manipay South	J/139	209	27.53	237	52	-	-	446	80
12	Manipay West	J/140	283	45.02	356	71	-	-	639	116
13	Sandilipay North	J/141	162	53.94	227	63	-	-	389	117
14	Sandilipay Centre	J/142	250	33.61	237	45	-	-	487	78
15	Sandilipay West	J/143	170	33.38	185	59	-	-	355	92
16	Makiyappitty	J/144	233	19.58	201	35	-	-	434	55
17	Vadaliyadaippu	J/145	145	39.25	291	75	-	-	436	115
18	Pandatheruppu	J/146	321	63.19	388	97	-	-	709	160
19	Piranpattai	J/147	218	6.53	210	25	-	-	428	31
20	Sillalai North	J/148	384	17.74	270	48	-	-	654	65

Cont.



No	GND Name	GND No.	Category - 1 No. of Home Gardens ≤ 0.05 ha. ( ≤ 20 Perches)		Category - 2 No. of Home Gardens > 0.05 - ≤ 0.4 ha. (21-160 Perches)		Category - 3 No. of Home Gardens > 0.4 ha. ( > 160 Perches)		No of Home Gardens in all categories	
			No. of Home Gardens	Total extents of all Home Gardens (ha)	No. of Home Gardens	Total extents of all Home Gardens (ha)	No. of Home Gardens	Total extents of all Home Gardens (ha)	Total No. of Home Gardens	Total extents (ha)
21	Sillalai South	J/149	62	25.96	154	46	-	-	216	72
22	Mathagal East	J/150	326	49.45	281	73	-	-	607	122
23	Mathagal South	J/151	133	25.31	182	48	-	-	315	73
24	Mathagal West	J/152	204	28.78	204	70	-	-	408	98
25	Periyavillan	J/153	190	22.45	151	107	-	-	341	130
26	Marisankoodal	J/154	213	15.78	143	63	-	-	356	79
27	Illavalai	J/155	230	30.22	196	50	-	-	426	80
28	Mullanai	J/156	48	7.73	96	25	-	-	144	33
	<b>Total</b>		<b>6,965</b>	<b>810</b>	<b>6,940</b>	<b>1,533</b>	-	-	<b>13,905</b>	<b>2,344</b>
	<b>Total (Acres)</b>			<b>2,002</b>		<b>3,787</b>		-		<b>5,789</b>

**Table 16: Number of Home Gardens and their approximate extents available in the Valikamam South-West (Sandilipay) Divisional Secretary Division of Jaffna District**

No	GND Name	GND No.	Category - 1 No. of Home Gardens ≤ 0.05 ha. ( ≤ 20 Perches)		Category - 2 No. of Home Gardens > 0.05 - ≤ 0.4 ha. (21-160 Perches)		Category - 3 No. of Home Gardens > 0.4 ha. ( > 160 Perches)		No of Home Gardens in all categories	
			No. of Home Gardens	Total extents of all Home Gardens (ha)	No. of Home Gardens	Total extents of all Home Gardens (ha)	No. of Home Gardens	Total extents of all Home Gardens (ha)	Total No. of Home Gardens	Total extents (ha)
1	Uduvil South West	J/182	338	26.13	52	16	-	-	390	42
2	Uduvil South East	J/183	414	28.43	141	28	-	-	555	56
3	Uduvil Centre	J/184	337	25.29	171	32	-	-	508	57
4	Uduvil Centre North	J/185	484	32.40	145	36	-	-	629	69
5	Uduvil North	J/186	451	30.18	236	37	-	-	687	67
6	Sanguvely	J/187	613	36.94	281	33	-	-	894	70
7	Inuvil South West	J/188	266	21.37	148	25	-	-	414	46
8	Inuvil East	J/189	223	18.85	46	16	-	-	269	35
9	Inuvil North East	J/190	420	27.59	126	22	-	-	546	50
10	Inuvil West	J/191	309	19.94	100	20	-	-	409	40
11	Thavady South	J/192	427	26.61	65	17	-	-	492	43
12	Thavady East	J/193	285	22.09	54	16	-	-	339	38
13	Thavady North	J/194	352	26.65	120	26	-	-	472	53
14	ChunnakamTown North	J/195	135	10.12	165	10	-	-	300	20
15	Chunnakam Town South	J/196	385	28.27	165	27	-	-	550	56
16	Chunnakam Town East	J/197	311	23.59	121	22	-	-	432	46
17	Chunnakam Town Centre	J/198	368	26.13	48	15	-	-	416	41
18	Chunnakam Town West	J/199	350	24.79	95	21	-	-	445	46
19	Kanderodai	J/200	332	24.92	129	26	-	-	461	51

Cont.

No	GND Name	GND No.	Category - 1 No. of Home Gardens ≤ 0.05 ha. ( ≤ 20 Perches)		Category - 2 No. of Home Gardens > 0.05 - ≤ 0.4 ha. (21-160 Perches)		Category - 3 No. of Home Gardens > 0.4 ha. ( > 160 Perches)		No of Home Gardens in all categories	
			No. of Home Gardens	Total extents of all Home Gardens (ha)	No. of Home Gardens	Total extents of all Home Gardens (ha)	No. of Home Gardens	Total extents of all Home Gardens (ha)	Total No. of Home Gardens	Total extents (ha)
20	Erlalai West	J/201	283	22.33	148	33	-	-	431	55
21	Erlalai South West	J/202	295	22.82	210	37	-	-	505	60
23	Erlalai South	J/203	370	34.91	461	76	-	-	831	111
24	Erlali East	J/204	153	16.22	179	42	-	-	332	58
25	Erlalai North	J/205	183	17.84	262	43	5	3.2	450	64
26	Erlalai Centre	J/206	142	21.06	255	43	3	1.6	400	66
27	Punnalaikkadduvan South	J/207	191	18.09	172	50	6	3.8	369	71
28	Punnalaikkadduvan North	J/208	282	22.92	186	43	5	2.7	473	68
29	Evenai	J/209	237	20.27	283	41	10	4.7	530	66
30	Kuppilan South	J/210	240	21.02	280	41	10	4.6	530	67
31	Kuppilan North	J/211	83	12.75	189	34	22	9.6	294	56
	<b>Total</b>		<b>9,259</b>	<b>711</b>	<b>5,033</b>	<b>927</b>	<b>61</b>	<b>30</b>	<b>14,353</b>	<b>1,668</b>
	<b>Total (Acres)</b>			<b>1,755</b>		<b>2,290</b>		<b>74</b>		<b>4,120</b>

**Table 17: Number of Home Gardens and their approximate extents available in the Valikamam West (Chankanai) Divisional Secretary Division of Jaffna District**

No	GND Name	GND No.	Category - 1 No. of Home Gardens ≤ 0.05 ha. ( ≤ 20 Perches)		Category - 2 No. of Home Gardens > 0.05 - ≤ 0.4 ha. (21-160 Perches)		Category - 3 No. of Home Gardens > 0.4 ha. ( > 160 Perches)		No of Home Gardens in all categories	
			No. of Home Gardens	Total extents of all Home Gardens (ha)	No. of Home Gardens	Total extents of all Home Gardens (ha)	No. of Home Gardens	Total extents of all Home Gardens (ha)	Total No. of Home Gardens	Total extents (ha)
1	Vadducoddai East	J/157	122	6.17	330	73	-	-	452	79
2	Vadducoddai North	J/158	99	4.94	306	31	-	-	405	36
3	Sangarathai	J/159	181	7.72	344	86	-	-	525	94
4	Arali West	J/160	70	3.35	290	68	-	-	360	71
5	Arali Centre	J/161	79	3.81	448	96	-	-	527	99
6	Arali South	J/162	75	3.57	485	125	-	-	560	129
7	Arali East	J/163	160	6.16	411	22	-	-	571	29
8	Arali North	J/164	62	3.04	420	47	-	-	482	50
9	Vadducoddai South	J/165	84	3.57	820	92	-	-	904	95
10	Vadducoddai South West	J/166	66	2.88	278	78	-	-	344	80
11	Vadducoddai West	J/167	99	4.59	268	51	-	-	367	56
12	Tholpuram East	J/168	75	3.17	333	49	-	-	408	52
13	Tholpuram West	J/169	83	2.95	527	49	-	-	610	52
14	Ponnalai	J/170	102	3.31	406	74	-	-	508	77
15	Moolai	J/171	141	2.77	709	135	-	-	850	138
16	Chulipuram West	J/172	77	3.34	323	46	-	-	400	49
17	Chulipuram Centre	J/173	69	3.07	321	60	-	-	390	63
18	Chulipuram East	J/174	54	2.55	732	151	-	-	786	154
19	Pannagam	J/175	47	2.28	403	73	-	-	450	75
20	Paniippulam	J/176	78	2.69	224	43	-	-	302	46
21	Siththankerni	J/177	72	3.64	335	51	-	-	407	54

Cont.

No	GND Name	GND No.	Category - 1 No. of Home Gardens ≤ 0.05 ha. ( ≤ 20 Perches)		Category - 2 No. of Home Gardens > 0.05 - ≤ 0.4 ha. (21-160 Perches)		Category - 3 No. of Home Gardens > 0.4 ha. (> 160 Perches)		No of Home Gardens in all categories	
			No. of Home Gardens	Total extents of all Home Gardens (ha)	No. of Home Gardens	Total extents of all Home Gardens (ha)	No. of Home Gardens	Total extents of all Home Gardens (ha)	Total No. of Home Gardens	Total extents (ha)
22	Chankanai East	J/178	119	3.55	447	64	-	-	566	68
23	Chankanai West	J/179	130	6.12	337	40	-	-	467	46
24	Chankanai South	J/180	165	7.64	348	58	-	-	513	66
25	Chankanai Centre	J/181	204	8.71	354	54	-	-	558	63
	<b>Total</b>		<b>2,513</b>	<b>106</b>	<b>10,199</b>	<b>1,715</b>	-	-	<b>12,712</b>	<b>1,821</b>
	<b>Total (Acres)</b>			<b>261</b>		<b>4,237</b>		-		<b>4,498</b>