

Data and information of Home Gardens in Colombo District



Land Use Policy Planning Department
Ministry of Lands and Land Development
2020

Definition for Home Garden¹

1. A piece of land which has a dwelling house and some form of cultivation can be considered as a home garden if the total area of the piece of land is **twenty or less than twenty** perches.
2. A piece of land which has a dwelling house and some form of cultivation, if total land areas is **more than twenty** perches can also be considered as a home garden if following two conditions are satisfied.
 - a. It is mainly meant for residential purposes.
 - b. A produce of cultivated land in the home garden is largely for home consumption.

Examples for Home Garden

- a) A land of extent 20 perches or less has a dwelling house and a few bearing coconut trees.
- b) A land of 20 perches or less, has a dwelling house and having extensive cultivation mainly for commercial purposes

By definition (1) this land can be considered as a home garden

- c) A two acre land has dwelling house. Although the extent covered by a house is comparatively small and few crops are grown mainly for home consumption.

According to definition (2) this land is also a home garden.

- d) A small house in a two roods land. But the usable land has been intensively cultivated with vegetable crops which are mainly for sale.

Although this land has a dwelling house and also extent is small, as the produce from the land is not mainly for home consumption, it will not be treated as a home garden.

However, in this survey cases like (d) have been treated as a home garden by excluding the area under commercial cultivation. For an example a one acre land with cinnamon cultivation (commercial purpose) also having a dwelling house, a small area around the house, may be 20 perches or less was separated out from the total land and considered as a home garden. Rest of the land was not counted to the home garden area and it was treated as land area under commercial cultivation.

¹ Department of Census and Statistics, Sri Lanka.

Conversion Factors

All figures in the data tables are given in hectares. However, only total figures of all tables were converted into acres and given in a separate row at the end of each table. Due to inadequate space of the tables it is not possible to accommodate all figures in both units. The following conversion factors can be used to convert hectares into acres or perches.

Unit	Metric	Conversion factor	Equivalent Imperial Unit
	Hectare	Multiply by 2.47	Acre
	Hectare	Multiply by 395	Perches

Note: *The home garden total extents given in the last two rows of the tables are presented as rounded figures without decimals. In some cases, when you are totaling the extent figures of the tables, total and grand total figures may slightly vary due to the adding of decimals.*

1. Distribution of home gardens in Colombo District

There are Thirteen Divisional Secretary Divisions (DSDs) in Colombo District. Generally home gardens in the urbanized divisions of the district are small and therefore space is limited. The distribution pattern of the home gardens in Colombo district are shown in the Figure 1. The total number of home gardens in the district is about 304,860 and total extent of all home gardens is about 18,680 ha. (about 46,140 acres). However, total extents of home gardens in some of the DSDs may be less than the extent shown in the National Land Use Survey (NLUS) conducted in 2019. This is due to the exclusion of some areas according to the presently used definition for the home garden. In some divisions total extents of home gardens are higher than the NLUS data because in these divisions home gardens were counted under “urban area” category in NLUS conducted in 2019. In addition, total number of home gardens is less than the number of housing units in the district. This is because number of housing units was counted including apartments and annexes which do not have gardens.

2. Present status of home gardens in Colombo District

Among the total number of home gardens in the district, about 16% of home gardens are underutilized due to various reasons such as lack of water, animal threats, lack of capital, lack of know-how, adverse physical conditions of the land, labour shortage etc. (Fig. 2).

Home gardens are mainly having pipe borne water as their water source. However, 24,316 home gardens depend on the rainfall (Table 1 and Fig. 3).

There are about 16% of the home gardens in the district are having enough space for the cultivation of tree crops (Fig 4). Rest have no space may be due to either parcel is small in size or existing tree density.

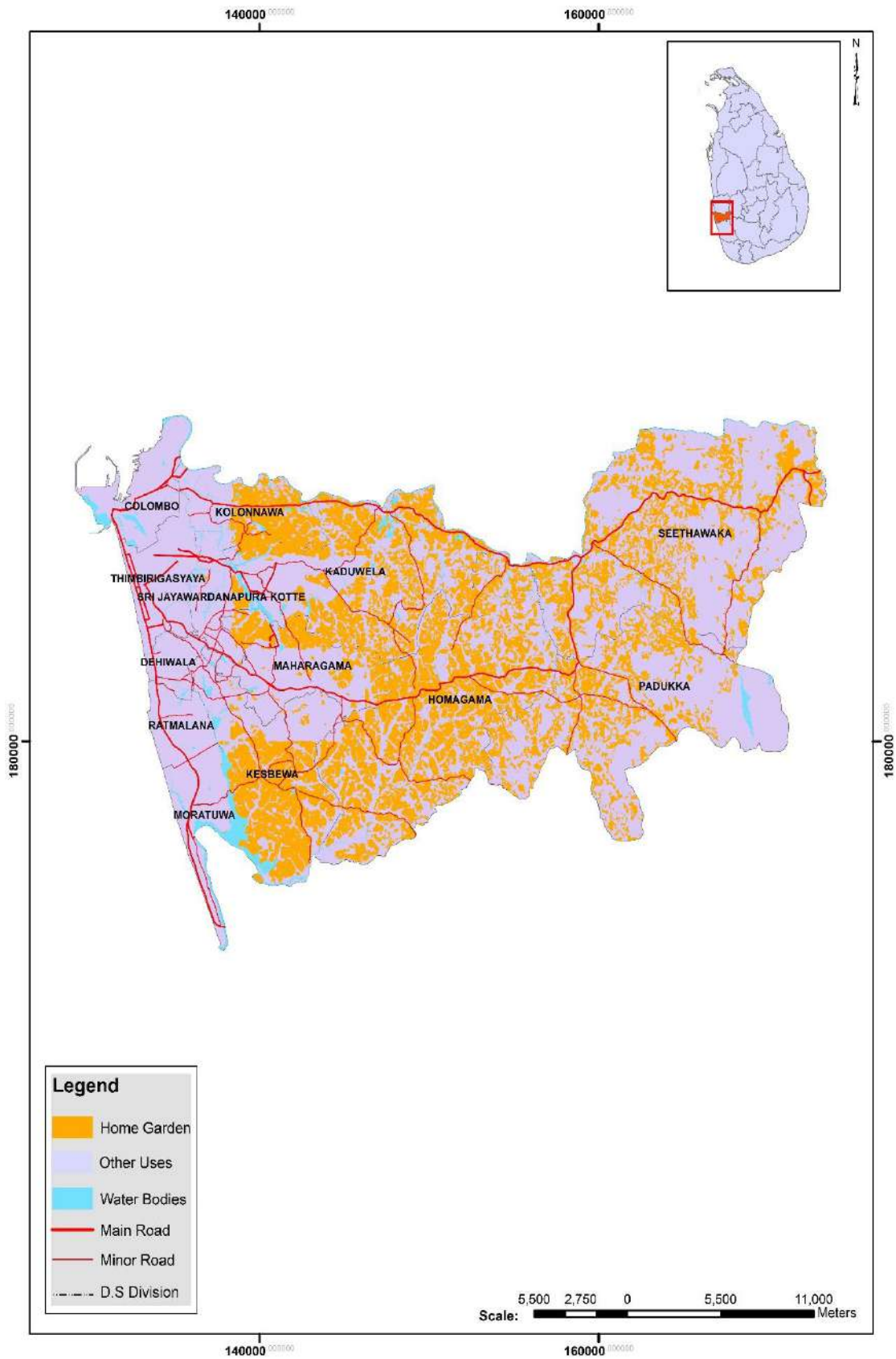


Fig 1. Distribution of home gardens in Colombo District

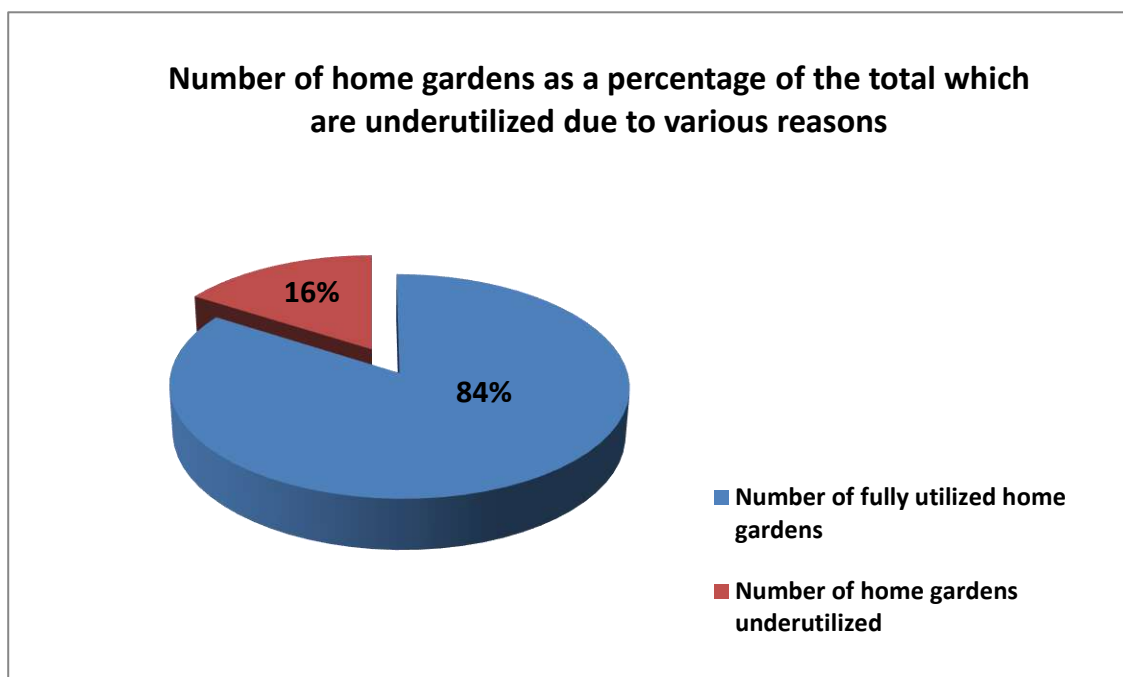


Fig. 2. Number of home gardens as a percentage of the total that are underutilized in Colombo District.

Table 1. Availability of water sources in the home gardens in Colombo District

No.	DSD Name	Total no of home gardens	Water Source				
			well	Pipe borne water	Well & Pipe borne water	Other sources like water sprout in the land	No water source within the home garden and obtain from outside/ Rainfed
1	Colombo	12,115	-	12,115	-	-	-
2	Dehiwala	12,054	-	12,054	-	-	-
3	Homagama	42,495	11,064	31,431	-	-	-
4	Kaduwela	52,143	1,236	31,381	639	-	18,887
5	Kesbawea	35,417	808	32,856	1,746	-	7
6	Kolonnawa	23,228	123	23,105	-	-	-
7	Maharagama	27,065	14	27,048	3	-	-
8	Moratuwa	20,228	-	20,228	-	-	-
9	Padukka	14,620	2,980	10,682	848	108	2
10	Rathmalana	12,600	-	12,600	-	-	-
11	Seethawaka	23,747	6,657	7,400	4,421	-	5,269
12	Sri Jayawardanapura Kotte	8,450	-	8,299	-	-	151
13	Timbirigasyaya	20,698	-	20,698	-	-	-
Total		304,860	22,882	249,897	7,657	108	24,316

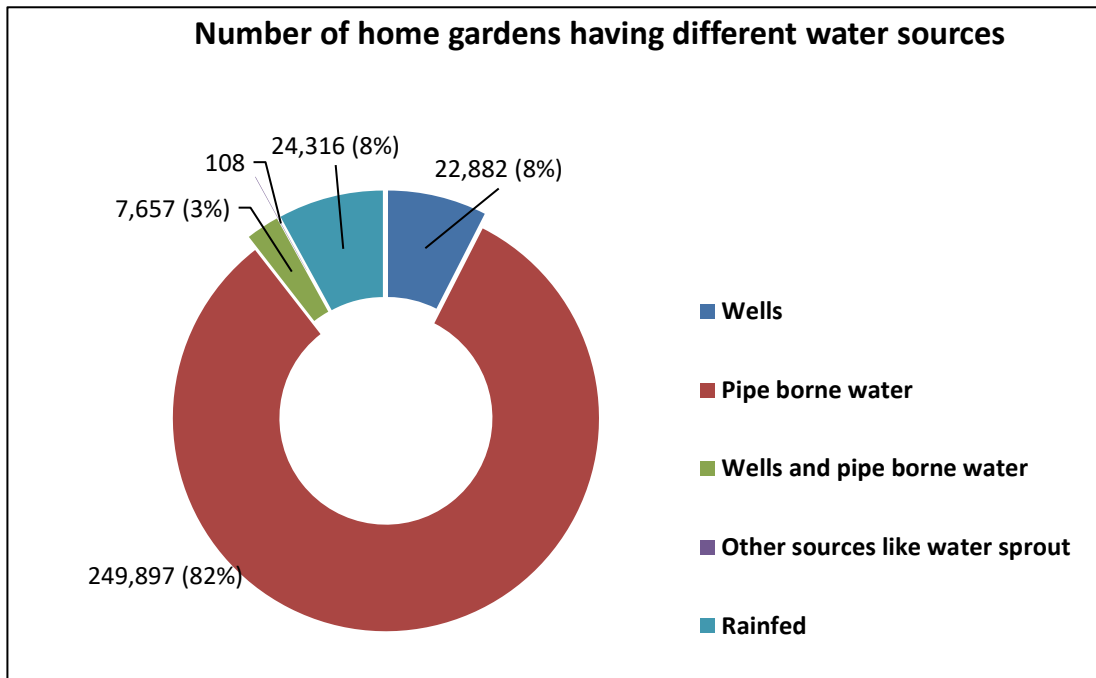


Fig. 3 Number of home gardens and their percentages based on their water sources.

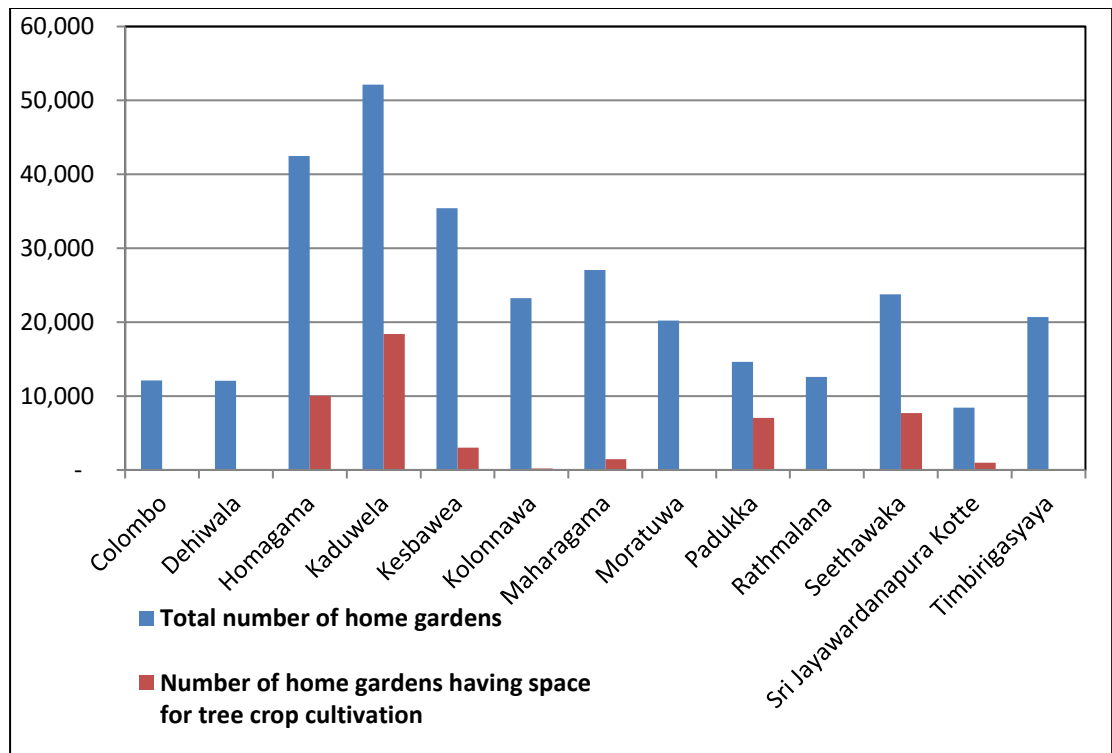


Fig. 4. Comparison of space available home gardens with total number of home gardens in each Divisional Secretary Division.

3. Number of home gardens and their extents available in the Colombo District

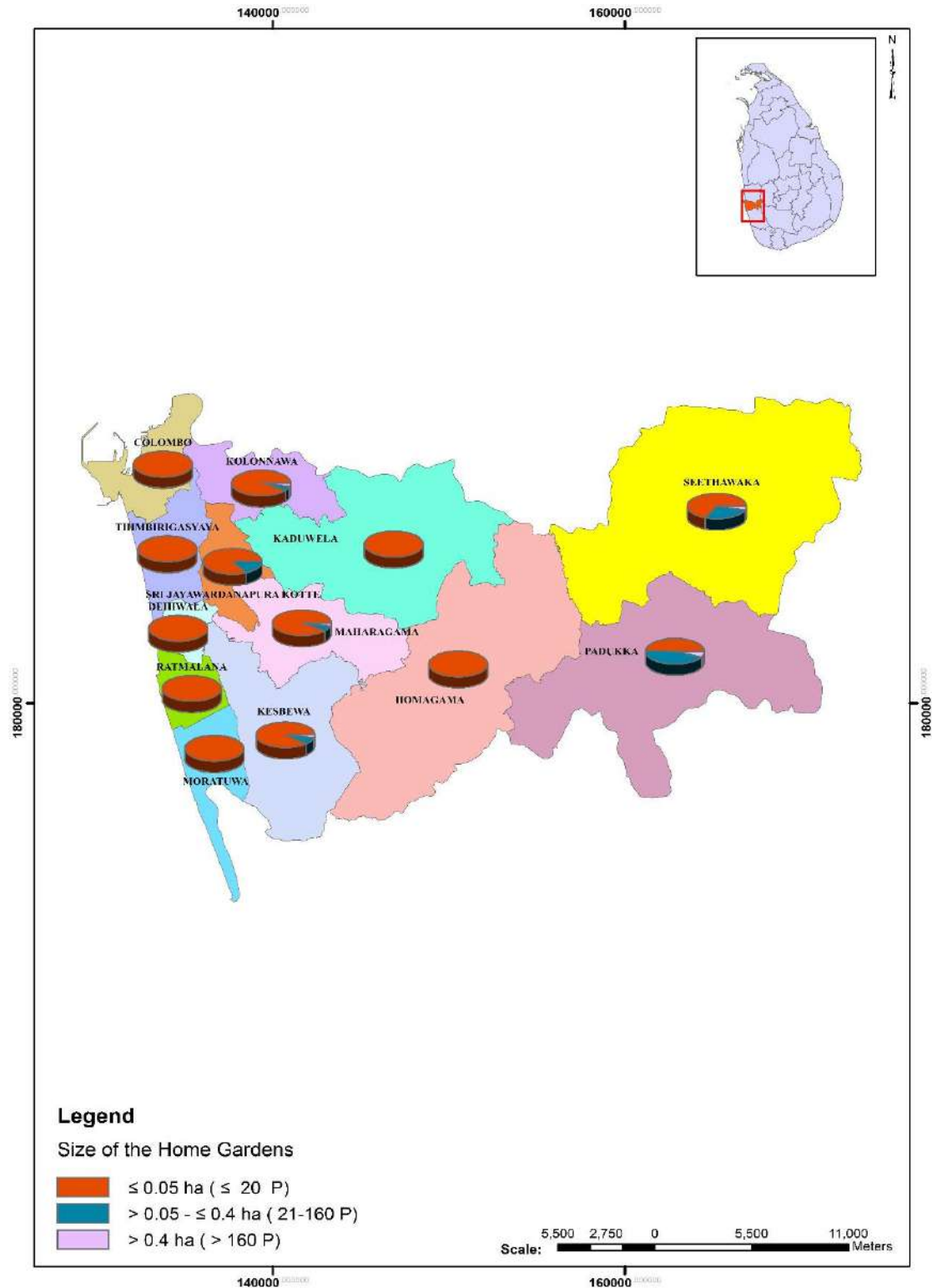


Fig. 5. Number of home gardens based on their size available in the Colombo District.

Table 2: Number of home gardens and their approximate extents available in the Colombo District

No.	DSD Name	Category - 1 No. of Home Gardens ≤ 0.05 ha. (≤ 20 Perches)		Category - 2 No. of Home Gardens > 0.05 - ≤ 0.4 ha. (21-160 Perches)		Category - 3 No. of Home Gardens > 0.4 ha. (> 160 Perches)		No of Home Gardens in all categories	
		No. of Home Gardens	Total extents of all Home Gardens (ha)	No. of Home Gardens	Total extents of all Home Gardens (ha)	No. of Home Gardens	Total extents of all Home Gardens (ha)	Total No of Home Gardens	Total extents (ha)
1	Colombo	12,115	1,542	-	-	-	-	12,115	1,542
2	Dehiwala	12,035	806	18	5	1	1	12,054	811
3	Homagama	32,390	898	9,896	908	209	133	42,495	1,939
4	Kaduwela	33,256	1,138	18,402	2,031	485	452	52,143	3,621
5	Kesbawea	32,803	839	2,565	200	49	42	35,417	1,081
6	Kolonnawa	22,801	652	419	44	8	8	23,228	703
7	Maharagama	25,608	691	1,431	90	26	12	27,065	793
8	Moratuwa	20,127	1,489	100	16	1	2	20,228	1,507
9	Padukka	7,582	306	6,827	533	211	136	14,620	976
10	Rathmalana	12,600	1,011	-	-	-	-	12,600	1,011
11	Seethawaka	15,805	600	7,232	1,556	710	405	23,747	2,561
12	Sri Jayawardanapura Kotte	7,188	74	1,262	34	-	-	8,450	108
13	Timbirigasyaya	20,698	2,026	-	-	-	-	20,698	2,026
	Total	255,008	12,072	48,152	5,419	1,700	1,190	304,860	18,680
	Total (Acres)		29,817		13,384		2,939		46,140

Table 3: Number of Home Gardens and their approximate extents available in the Colombo Divisional Secretary Division of Colombo District

No	GND Name	GND No.	Category - 1 No. of Home Gardens ≤ 0.05 ha. (≤ 20 Perches)		Category - 2 No. of Home Gardens > 0.05 - ≤ 0.4 ha. (21-160 Perches)		Category - 3 No. of Home Gardens > 0.4 ha. (> 160 Perches)		No of Home Gardens in all categories	
			No. of Home Gardens	Total extents of all Home Gardens (ha)	No. of Home Gardens	Total extents of all Home Gardens (ha)	No. of Home Gardens	Total extents of all Home Gardens (ha)	Total No. of Home Gardens	Total extents (ha)
1	Aluthkade East		135	30.57	-	-	-	-	135	31
2	Aluthkade West		61	14.62	-	-	-	-	61	15
3	Aluthmawatha		702	62.23	-	-	-	-	702	62
4	Bloemendhal		567	90.33	-	-	-	-	567	90
5	Fort		375	99.51	-	-	-	-	375	100
6	Galle Face		322	57.56	-	-	-	-	322	58
7	Grandpass North		240	31.05	-	-	-	-	240	31
8	Grandpass South		458	50.27	-	-	-	-	458	50
9	Hunupitiya		388	54.05	-	-	-	-	388	54
10	Ibbanwala		485	73.13	-	-	-	-	485	73
11	Jinthupitiya		131	19.56	-	-	-	-	131	20
12	Keselwatta		190	29.55	-	-	-	-	190	30
13	Khettarama		223	27.50	-	-	-	-	223	27
14	Kochchikade North		194	21.38	-	-	-	-	194	21
15	Kochchikade South		148	22.61	-	-	-	-	148	23
16	Kotahena East		273	32.12	-	-	-	-	273	32
17	Kotahena West		249	31.50	-	-	-	-	249	32
18	Lunupokuna		729	98.41	-	-	-	-	729	98
19	Madampitiya		249	25.23	-	-	-	-	249	25
20	Mahawatta		423	35.87	-	-	-	-	423	36
21	Maligakanda		136	20.51	-	-	-	-	136	21
22	Maligawatta East		459	60.54	-	-	-	-	459	61

Cont.

No	GND Name	GND No.	Category - 1 No. of Home Gardens ≤ 0.05 ha. (≤ 20 Perches)		Category - 2 No. of Home Gardens > 0.05 - ≤ 0.4 ha. (21-160 Perches)		Category - 3 No. of Home Gardens > 0.4 ha. (> 160 Perches)		No of Home Gardens in all categories	
			No. of Home Gardens	Total extents of all Home Gardens (ha)	No. of Home Gardens	Total extents of all Home Gardens (ha)	No. of Home Gardens	Total extents of all Home Gardens (ha)	Total No. of Home Gardens	Total extents (ha)
23	Maligawatta West		198	30.80	-	-	-	-	198	31
24	Maradana		132	19.91	-	-	-	-	132	20
25	Masangasweediya		158	27.13	-	-	-	-	158	27
26	Mattakkuliya		2,040	147.04	-	-	-	-	2,040	147
27	Modara		747	70.71	-	-	-	-	747	71
28	Nawagampura		113	12.45	-	-	-	-	113	12
29	New Bazaar		275	46.09	-	-	-	-	275	46
30	Panchikawatta		184	21.01	-	-	-	-	184	21
31	Pettah		257	58.94	-	-	-	-	257	59
32	Sammanthranapura		259	12.81	-	-	-	-	259	13
33	Slave Island		108	11.94	-	-	-	-	108	12
34	Suduwella1		363	76.51	-	-	-	-	363	77
35	Wekanda		144	18.53	-	-	-	-	144	19
	Total		12,115	1,542	-	-	-	-	12,115	1,542
	Total (Acres)			3,809		-		-		3,809

Table 4: Number of Home Gardens and their approximate extents available in the Dehiwala Divisional Secretary Division of Colombo District

No	GND Name	GND No.	Category - 1 No. of Home Gardens ≤ 0.05 ha. (≤ 20 Perches)		Category - 2 No. of Home Gardens > 0.05 - ≤ 0.4 ha. (21-160 Perches)		Category - 3 No. of Home Gardens > 0.4 ha. (> 160 Perches)		No of Home Gardens in all categories	
			No. of Home Gardens	Total extents of all Home Gardens (ha)	No. of Home Gardens	Total extents of all Home Gardens (ha)	No. of Home Gardens	Total extents of all Home Gardens (ha)	Total No. of Home Gardens	Total extents (ha)
1	Dehiwala East	540	486	46.19	-	-	-	-	486	46
2	Dehiwala West	540A	509	48.50	-	-	-	-	509	49
3	Dutugemunu	537A	1,074	78.85	-	-	-	-	1,074	79
4	Galwala	538A	642	45.08	-	-	-	-	642	45
5	Hathbodhiya	538B	837	41.76	-	-	-	-	837	42
6	Jayathilaka	540B	378	36.21	-	-	-	-	378	36
7	Kalubovila	538	814	48.74	6	2.1	1	1.0	821	52
8	Karagampitiya	539/42	570	37.29	-	-	-	-	570	37
9	Kawdana East	539/42B	1,312	95.36	2	0.3	-	-	1,314	96
10	Kohuwala	537B	1,047	78.77	-	-	-	-	1,047	79
11	Malwatta	539/42A	558	37.03	2	0.4	-	-	560	37
12	Nedimala	536	1,590	77.87	4	0.8	-	-	1,594	79
13	Sri Saranankara	538C	508	32.91	2	0.7	-	-	510	34
14	Udyanaya	536A	810	47.92	2	0.3	-	-	812	48
15	Vilawala	537	900	53.15	-	-	-	-	900	53
	Total		12,035	806	18	5	1	1	12,054	811
	Total (Acres)			1,990	44	12	2	2	29,773	2,004

Table 5: Number of Home Gardens and their approximate extents available in the Homagama Divisional Secretary Division of Colombo District

No	GND Name	GND No.	Category - 1 No. of Home Gardens ≤ 0.05 ha. (≤ 20 Perches)		Category - 2 No. of Home Gardens > 0.05 - ≤ 0.4 ha. (21-160 Perches)		Category - 3 No. of Home Gardens > 0.4 ha. (> 160 Perches)		No of Home Gardens in all categories	
			No. of Home Gardens	Total extents of all Home Gardens (ha)	No. of Home Gardens	Total extents of all Home Gardens (ha)	No. of Home Gardens	Total extents of all Home Gardens (ha)	Total No. of Home Gardens	Total extents (ha)
1	Ambalangoda	594	260	7.59	222	22.5	3	1.2	485	31
2	Ategala East	446A	209	8.15	205	19.7	-	-	414	28
3	Ategala West	446	148	5.32	176	10.4	2	0.8	326	17
4	Batawala	450	169	5.82	157	21.1	16	7.6	342	35
5	Brhmanagama	500	605	22.97	205	18.5	1	0.4	811	42
6	Deepangoda	590B	502	12.56	185	14.9	15	6.1	702	34
7	Deyagama East	589	237	9.76	124	9.1	19	22.1	380	41
8	Deyagama West	589A	300	7.85	101	9.6	1	0.6	402	18
9	Dolahena	484C	570	14.48	203	20.8	5	2.3	778	38
10	Gahanuwala	447C	205	5.22	151	11.4	2	1.0	358	18
11	Galawilawatha North	486C	700	15.58	110	7.7	3	1.6	813	25
12	Galawilawatha Sourth	486G	590	17.77	68	5.4	-	-	658	23
13	Godagama North	483	203	4.96	-	-	-	-	203	5
14	Godagama South	483A	101	3.48	33	3.2	-	-	134	7
15	Habarakada North	481	345	13.35	242	19.2	2	0.8	589	33
16	Habarakada South	481B	450	13.47	130	9.3	3	1.2	583	24
17	Habarakada Watha	481C	405	15.63	235	21.3	-	-	640	37
18	Hanawatha	482C	709	20.35	80	5.7	-	-	789	26
19	Haraliyawala	595	150	4.30	50	4.1	3	1.2	203	10
20	Hempita	451	220	9.49	150	9.5	2	0.8	372	20
21	Herepitiya	499	756	15.22	150	9.2	-	-	906	24
22	Homagama East	486D	346	8.86	40	2.5	-	-	386	11

Cont.

No	GND Name	GND No.	Category - 1 No. of Home Gardens ≤ 0.05 ha. (≤ 20 Perches)		Category - 2 No. of Home Gardens > 0.05 - ≤ 0.4 ha. (21-160 Perches)		Category - 3 No. of Home Gardens > 0.4 ha. (> 160 Perches)		No of Home Gardens in all categories	
			No. of Home Gardens	Total extents of all Home Gardens (ha)	No. of Home Gardens	Total extents of all Home Gardens (ha)	No. of Home Gardens	Total extents of all Home Gardens (ha)	Total No. of Home Gardens	Total extents (ha)
23	Homagama North	486	268	8.80	117	11.6	7	8.3	392	29
24	Homagama South	486F	202	4.30	23	1.9	-	-	225	6
25	Homagama Town	486A	102	3.57	4	0.5	-	-	106	4
26	Homagama West	486B	446	8.15	38	6.3	3	1.4	487	16
27	Jaltara	449	702	26.63	218	20.3	1	0.4	921	47
28	Kadanawatha	484D	560	14.33	124	12.2	-	-	684	27
29	Kahatuduwa East	602C	630	14.33	53	6.1	1	0.4	684	21
30	Kahatuduwa North	602	390	9.77	189	21.1	-	-	579	31
31	Kahatuduwa South	602A	400	15.09	120	7.8	11	12.6	531	35
32	Kahatuduwa West	602B	672	17.30	102	7.8	-	-	774	25
33	Katuwana	486E	205	5.32	101	7.0	4	2.9	310	15
34	Kerebareyakala	484F	475	11.80	180	9.5	-	-	655	21
35	Keregampamuwa	588	305	7.75	105	13.4	3	1.2	413	22
36	Ketulahana	591C	645	16.47	150	10.7	2	2.2	797	29
37	Kiriwatuduwa North	603	407	10.46	101	14.9	-	-	508	25
38	Kiriwatuduwa South	603A	498	12.56	122	8.2	15	7.8	635	29
39	Kitulawila	603B	559	14.35	157	13.2	4	3.2	720	31
40	Kudamaduwa	591A	357	7.85	95	7.8	-	-	452	16
41	Kuruduwatta	448C	660	16.76	150	10.6	2	0.9	812	28
42	Mabuilgoda	500A	580	17.42	118	13.2	-	-	698	31
43	Magamma East	590	647	16.51	115	11.7	3	1.4	765	30
44	Magamma West	590A	402	10.49	123	14.4	2	2.0	527	27
45	Mathagoda West	587	278	4.25	4	0.4	-	-	282	5
46	Matthagoda Central A	587A	215	4.24	-	-	-	-	215	4

Cont.

No	GND Name	GND No.	Category - 1 No. of Home Gardens ≤ 0.05 ha. (≤ 20 Perches)		Category - 2 No. of Home Gardens > 0.05 - ≤ 0.4 ha. (21-160 Perches)		Category - 3 No. of Home Gardens > 0.4 ha. (> 160 Perches)		No of Home Gardens in all categories	
			No. of Home Gardens	Total extents of all Home Gardens (ha)	No. of Home Gardens	Total extents of all Home Gardens (ha)	No. of Home Gardens	Total extents of all Home Gardens (ha)	Total No. of Home Gardens	Total extents (ha)
47	Matthagoda Central B	587B	671	7.30	3	0.2	-	-	674	8
48	Matthagoda East	587C	260	4.90	-	-	-	-	260	5
49	Mawathgama	485	395	9.87	105	8.9	10	5.9	510	25
50	Megasmilla	482E	205	5.32	170	10.4	-	-	375	16
51	Megoda North	447	420	11.16	113	12.0	1	0.4	534	24
52	Megoda South	447A	230	5.82	133	11.5	5	2.4	368	20
53	Muilagama North	481D	170	5.24	139	23.3	1	1.0	310	30
54	Muilagama South	481A	405	21.32	192	24.1	5	1.6	602	47
55	Munamala Yakahaluwa	603C	464	17.53	93	9.4	4	3.4	561	30
56	Nawalamulla	482D	308	7.73	203	19.6	5	4.7	516	32
57	Neyadagala	499A	650	22.63	40	3.0	-	-	690	26
58	Ovitigama	448A	598	15.65	214	15.7	6	3.5	818	35
59	Pallagama	599	260	7.59	224	21.8	10	4.1	494	33
60	Panagoda East	482A	27	0.73	-	-	-	-	27	1
61	Panagoda Town	482B	145	3.52	30	3.1	-	-	175	7
62	Panagoda West	482	175	4.30	40	3.0	-	-	215	7
63	Panaluwa	447B	755	28.72	160	19.5	4	1.6	919	50
64	Pitipana North	484	650	16.25	89	8.7	-	-	739	25
65	Pitipana South	484A	503	12.85	98	9.2	1	0.8	602	23
66	pitipana Town	484B	460	11.49	196	10.2	-	-	656	22
67	Prasanpura	484G	460	10.38	101	9.7	1	0.4	562	20
68	Relaeala	593A	230	4.81	47	2.8	-	-	277	8
69	Sangaramaya	591D	350	13.29	102	3.1	-	-	452	16
70	Sedamuil North	591	306	7.82	302	31.1	-	-	608	39

Cont.

No	GND Name	GND No.	Category - 1 No. of Home Gardens ≤ 0.05 ha. (≤ 20 Perches)		Category - 2 No. of Home Gardens > 0.05 - ≤ 0.4 ha. (21-160 Perches)		Category - 3 No. of Home Gardens > 0.4 ha. (> 160 Perches)		No of Home Gardens in all categories	
			No. of Home Gardens	Total extents of all Home Gardens (ha)	No. of Home Gardens	Total extents of all Home Gardens (ha)	No. of Home Gardens	Total extents of all Home Gardens (ha)	Total No. of Home Gardens	Total extents (ha)
71	Sedamull South	591B	225	8.54	188	16.0	1	1.4	414	26
72	Seyambalagoda North	592	757	22.79	103	9.9	3	1.2	863	34
73	Suwapubudugoda	484E	201	4.81	140	7.6	-	-	341	12
74	Syyambalagoda South	592A	301	7.62	104	19.2	-	-	405	27
75	Uduwana	485A	550	13.77	150	12.7	4	1.6	704	28
76	Undurugoda	600	208	5.34	114	10.5	4	1.8	326	18
77	Walpeta	450A	145	4.20	150	26.2	4	1.6	299	32
78	Wanewalkola	601	405	10.25	119	13.4	2	1.2	526	25
79	Watara	593	401	10.51	38	2.3	-	-	439	13
80	Watareka North	448B	579	12.30	212	19.5	-	-	791	32
81	Watareka South	448	736	21.11	258	24.4	3	1.2	997	47
	Total		32,390	898	9,896	908	209	133	42,495	1,939
	Total (Acres)			2,219		2,243		328		4,789

Table 6: Number of Home Gardens and their approximate extents available in the Kaduwela Divisional Secretary Division of Colombo District

No	GND Name	GND No.	Category - 1 No. of Home Gardens ≤ 0.05 ha. (≤ 20 Perches)		Category - 2 No. of Home Gardens > 0.05 - ≤ 0.4 ha. (21-160 Perches)		Category - 3 No. of Home Gardens > 0.4 ha. (> 160 Perches)		No of Home Gardens in all categories	
			No. of Home Gardens	Total extents of all Home Gardens (ha)	No. of Home Gardens	Total extents of all Home Gardens (ha)	No. of Home Gardens	Total extents of all Home Gardens (ha)	Total No. of Home Gardens	Total extents (ha)
1	Arangala	494B	786	28.60	370	47.4	12	8.3	1,168	84
2	Aruppitiya	479F	296	5.18	175	15.8	-	-	471	21
3	Asiri Uyana	479B	476	9.48	180	12.6	-	-	656	22
4	Athurugiriya	490	728	27.67	459	68.5	18	9.1	1,205	105
5	Athurugiriya South	490A	412	16.45	336	49.8	13	8.7	761	75
6	Batapothe	479E	1,038	34.15	496	28.5	-	-	1,534	63
7	Batewela	480C	106	4.37	268	43.2	18	16.4	392	64
8	Battaramulla North	492B	192	6.93	257	16.3	-	-	449	23
9	Battaramulla South	492A	259	6.12	108	9.5	-	-	367	16
10	Boralugoda	489A	401	16.73	228	24.9	8	4.9	637	47
11	Dedigamuwa	480A	108	3.16	308	28.8	24	29.6	440	62
12	Embilladeniya	480B	121	2.75	248	30.7	24	17.2	393	51
13	Evarihena	495A	382	16.73	145	24.8	8	5.1	535	47
14	Hewagama	474	345	14.22	511	37.6	12	11.3	868	63
15	Hokandara East	494A	856	28.88	183	11.9	6	3.8	1,045	45
16	Hokandara North	494	793	30.70	451	44.0	6	4.7	1,250	79
17	Hokandara South	494C	641	25.19	513	58.2	16	9.7	1,170	93
18	Ihala Bomiriya	471	428	14.34	407	43.5	18	19.9	853	78
19	Jayawadanagama	479	386	9.36	121	11.9	-	-	507	21
20	Kaduwela	473A	503	19.52	339	23.8	6	7.3	848	51
21	Kalapaluwawa	491	631	20.42	269	32.0	4	4.3	904	57
22	Korathota	488	991	42.69	881	118.5	16	17.0	1,888	178

Cont.

No	GND Name	GND No.	Category - 1 No. of Home Gardens ≤ 0.05 ha. (≤ 20 Perches)		Category - 2 No. of Home Gardens > 0.05 - ≤ 0.4 ha. (21-160 Perches)		Category - 3 No. of Home Gardens > 0.4 ha. (> 160 Perches)		No of Home Gardens in all categories	
			No. of Home Gardens	Total extents of all Home Gardens (ha)	No. of Home Gardens	Total extents of all Home Gardens (ha)	No. of Home Gardens	Total extents of all Home Gardens (ha)	Total No. of Home Gardens	Total extents (ha)
23	Kothalawala	473	799	31.76	386	54.1	11	11.3	1,196	97
24	Kotuwegoda	491B	500	14.34	131	11.5	-	-	631	26
25	Kumaragewatta	479D	834	32.49	274	29.4	4	3.0	1,112	65
26	Mahadeniya	475A	713	29.41	388	51.6	30	27.5	1,131	109
27	Malabe East	476	898	28.80	354	20.0	4	3.0	1,256	52
28	Malabe North	476B	982	37.02	530	44.0	-	-	1,512	81
29	Malabe West	476A	912	34.07	101	9.5	-	-	1,013	44
30	Muttettugoda	477B	1,178	40.63	230	13.8	-	-	1,408	54
31	Nawagamuwa	470	683	26.49	381	80.6	16	23.3	1,080	130
32	Nawagamuwa South	470A	182	6.60	362	35.4	12	18.8	556	61
33	Oruwala	487	613	22.44	351	30.0	12	10.3	976	63
34	Pahala Bomiriya A	472A	382	14.02	470	66.9	12	18.3	864	99
35	Pahala Bomiriya B	472B	503	20.33	475	51.8	18	17.0	996	89
36	Pahalawela	479A	729	17.74	211	16.7	-	-	940	34
37	Pore	489	812	30.62	260	46.5	8	7.1	1,080	84
38	Pothuarawa	477C	1,202	26.86	329	19.9	6	4.3	1,537	51
39	Raggahawatta	474A	339	13.89	449	58.2	8	7.3	796	79
40	Rajamalwatta	492D	253	10.29	145	11.8	-	-	398	22
41	Ranala	469	521	18.47	402	44.7	35	34.0	958	97
42	Shanthalokagama	487A	948	36.58	596	46.3	8	6.3	1,552	89
43	Sri Subhuthipura	492	384	6.16	92	6.2	-	-	476	12
44	Thalahena North	478	499	20.17	149	16.3	-	-	648	36
45	Thalahena South	478A	605	15.85	77	6.4	8	4.9	690	27
46	Thalangama North A	477	1,302	31.96	612	36.9	-	-	1,914	69

Cont.

No	GND Name	GND No.	Category - 1 No. of Home Gardens ≤ 0.05 ha. (≤ 20 Perches)		Category - 2 No. of Home Gardens > 0.05 - ≤ 0.4 ha. (21-160 Perches)		Category - 3 No. of Home Gardens > 0.4 ha. (> 160 Perches)		No of Home Gardens in all categories	
			No. of Home Gardens	Total extents of all Home Gardens (ha)	No. of Home Gardens	Total extents of all Home Gardens (ha)	No. of Home Gardens	Total extents of all Home Gardens (ha)	Total No. of Home Gardens	Total extents (ha)
47	Thalangama North B	477A	639	15.43	121	8.1	-	-	760	24
48	Thaladiyawala	490B	399	13.12	201	44.8	30	15.0	630	73
49	Thunadahena	488B	309	11.91	568	81.1	10	13.2	887	106
50	Udumulla	492C	500	11.02	40	29.6	-	-	540	41
51	Walpola	491A	969	36.54	768	69.6	3	3.2	1,740	109
52	Wekewatta	471A	379	14.54	407	38.7	13	16.4	799	70
53	Welihinda	488A	113	4.29	303	28.5	8	13.0	424	46
54	Welipillewa	480	331	11.71	215	49.7	4	3.4	550	65
55	Welivita	475	712	28.48	286	54.6	8	10.1	1,006	93
56	Wellangiriya	495	618	24.43	310	24.0	8	4.3	936	53
57	Wickramasinghapura	479C	635	15.51	175	11.8	-	-	810	27
	Total		33,256	1,138	18,402	2,031	485	452	52,143	3,621
	Total (Acres)			2,810		5,018		1,117		8,945

Table 7: Number of Home Gardens and their approximate extents available in the Kesbewa Divisional Secretary Division of Colombo District

No	GND Name	GND No.	Category - 1 No. of Home Gardens ≤ 0.05 ha. (≤ 20 Perches)		Category - 2 No. of Home Gardens > 0.05 - ≤ 0.4 ha. (21-160 Perches)		Category - 3 No. of Home Gardens > 0.4 ha. (> 160 Perches)		No of Home Gardens in all categories	
			No. of Home Gardens	Total extents of all Home Gardens (ha)	No. of Home Gardens	Total extents of all Home Gardens (ha)	No. of Home Gardens	Total extents of all Home Gardens (ha)	Total No. of Home Gardens	Total extents (ha)
1	Arewwala E.	581	340	8.61	10	0.7	-	-	350	9
2	Arewwala N.	581D	745	18.86	55	3.3	-	-	800	22
3	Arewwala W.	581A	800	20.25	30	1.8	-	-	830	22
4	Bangalawatta	581B	300	7.59	50	3.2	-	-	350	11
5	Batakeththara N.	565	719	18.20	30	2.7	1	0.5	750	21
6	Batakeththara S.	565A	850	21.52	50	2.9	-	-	900	24
7	Batuwandara N.	596	745	18.87	55	16.5	-	-	800	35
8	Batuwandara S.	596A	815	20.63	15	1.5	-	-	830	22
9	Bellanvila	535A	425	10.76	5	0.4	-	-	430	11
10	Bodijapura	577B	150	3.80	-	-	-	-	150	4
11	Bokundara	575	400	10.13	80	5.9	-	-	480	16
12	Boralessgamuwa W.B	533E	442	11.19	8	0.4	-	-	450	12
13	Boralessgamuwa W.C	533F	190	4.81	10	0.5	-	-	200	5
14	Boralessgamuwa E.A	533	495	12.53	5	0.3	-	-	500	13
15	Boralessgamuwa E.B	533D	668	16.91	2	0.1	-	-	670	17
16	Boralessgamuwa W.A	533B	570	14.43	10	0.8	-	-	580	15
17	Daltara E.	564A	210	5.31	20	1.8	-	-	230	7
18	Dampe	566	659	16.71	40	3.2	1	0.6	700	20
19	Delthara W.	564	275	6.96	25	1.6	-	-	300	9
20	Diulapitiya E.	535C	275	6.96	5	0.3	-	-	280	7
21	Diulapitiya W.	535B	342	8.66	8	0.9	-	-	350	10
22	Egodawatta	533C	265	6.71	5	0.3	-	-	270	7

Cont.

No	GND Name	GND No.	Category - 1 No. of Home Gardens ≤ 0.05 ha. (≤ 20 Perches)		Category - 2 No. of Home Gardens > 0.05 - ≤ 0.4 ha. (21-160 Perches)		Category - 3 No. of Home Gardens > 0.4 ha. (> 160 Perches)		No of Home Gardens in all categories	
			No. of Home Gardens	Total extents of all Home Gardens (ha)	No. of Home Gardens	Total extents of all Home Gardens (ha)	No. of Home Gardens	Total extents of all Home Gardens (ha)	Total No. of Home Gardens	Total extents (ha)
23	Gorakapitiya	584	252	6.38	45	2.8	3	1.7	300	11
24	Hadigama	563	633	16.02	40	1.7	2	1.6	675	19
25	Halpita	570	595	15.39	200	15.2	5	2.3	800	33
26	Honnantara N.	585	440	11.14	30	2.0	-	-	470	13
27	Honnantara S.	585A	520	13.16	5	0.3	-	-	525	13
28	Horatuduwa	571A	230	5.82	20	1.7	-	-	250	8
29	Jaburaliya	597	499	12.63	50	3.2	1	0.8	550	17
30	Kahapola	598	348	8.81	300	19.0	2	1.4	650	29
31	Kaliyammahara	580	360	9.11	25	1.9	-	-	385	11
32	Katuwawala N.	578	450	11.39	10	0.6	-	-	460	12
33	Katuwawala S.	578A	235	5.95	15	1.0	-	-	250	7
34	Kesbewa E.	572B	310	7.85	40	2.5	-	-	350	10
35	Kesbewa N.	572	610	15.44	40	3.1	-	-	650	19
36	Kesbewa S.	572A	865	21.90	35	2.7	-	-	900	25
37	Kolamunna	573	430	10.88	20	1.7	-	-	450	13
38	Madapatha	567	719	24.49	207	20.5	27	19.7	953	65
39	Mahalwarawa	581E	400	10.13	50	3.2	-	-	450	13
40	Makandana E.	569	755	19.11	45	3.5	-	-	800	23
41	Makandana W.	569A	630	15.95	20	1.3	-	-	650	17
42	Makuluduwa	583	370	9.37	30	2.5	-	-	400	12
43	Mampe E.	574D	245	6.20	15	1.9	-	-	260	8
44	Mampe N.	574A	590	14.93	10	1.4	-	-	600	16
45	Mampe S.	574C	295	7.47	15	1.0	-	-	310	8
46	Mampe W.	574	360	9.11	20	1.3	-	-	380	10

Cont.

No	GND Name	GND No.	Category - 1 No. of Home Gardens ≤ 0.05 ha. (≤ 20 Perches)		Category - 2 No. of Home Gardens > 0.05 - ≤ 0.4 ha. (21-160 Perches)		Category - 3 No. of Home Gardens > 0.4 ha. (> 160 Perches)		No of Home Gardens in all categories	
			No. of Home Gardens	Total extents of all Home Gardens (ha)	No. of Home Gardens	Total extents of all Home Gardens (ha)	No. of Home Gardens	Total extents of all Home Gardens (ha)	Total No. of Home Gardens	Total extents (ha)
47	Maviththara N.	586A	330	8.35	40	3.1	-	-	370	11
48	Maviththara S.	586	280	7.09	20	1.3	-	-	300	8
49	Morada	568	190	4.81	10	0.5	-	-	200	5
50	Nampamunuwa	584A	438	11.09	60	5.0	2	0.9	500	17
51	Neelammahara	579	410	10.38	20	1.7	-	-	430	12
52	Niwantidiya	580A	403	11.14	35	3.0	2	1.0	440	15
53	Niwngama	568A	310	7.85	40	2.7	-	-	350	11
54	Paligedara	583A	380	9.62	50	3.2	-	-	430	13
55	Pelenwatta E.	582B	495	12.53	25	3.2	-	-	520	16
56	Pelenwatta N.	582	540	13.67	60	6.2	-	-	600	20
57	Pelenwatta W.	582A	700	17.72	15	0.9	-	-	715	19
58	Pepiliyana E.	535C	260	6.58	15	0.7	-	-	275	7
59	Pepiliyana W.	535	630	15.95	20	1.3	-	-	650	17
60	Polhena	598B	290	7.34	20	1.9	-	-	310	9
61	Ratmalдениya	581C	679	17.19	50	3.7	-	-	729	21
62	Rattanapitiya	533A	485	12.28	5	0.3	-	-	490	13
63	Rejidelwatta	598A	165	4.18	-	-	-	-	165	4
64	Suwarapola E.	562A	300	7.59	45	3.4	-	-	345	11
65	Suwarapola W.	562C	225	5.70	25	1.6	-	-	250	7
66	Thumbowil W.	576	355	8.98	5	0.3	-	-	360	9
67	Thumbowila N.	576A	600	15.19	50	3.0	-	-	650	18
68	Thumbowila S.	576B	400	11.14	50	2.7	-	-	450	14
69	Vishwakalawa	574B	200	5.06	-	-	-	-	200	5

Cont.

No	GND Name	GND No.	Category - 1 No. of Home Gardens ≤ 0.05 ha. (≤ 20 Perches)		Category - 2 No. of Home Gardens > 0.05 - ≤ 0.4 ha. (21-160 Perches)		Category - 3 No. of Home Gardens > 0.4 ha. (> 160 Perches)		No of Home Gardens in all categories	
			No. of Home Gardens	Total extents of all Home Gardens (ha)	No. of Home Gardens	Total extents of all Home Gardens (ha)	No. of Home Gardens	Total extents of all Home Gardens (ha)	Total No. of Home Gardens	Total extents (ha)
70	Werahera N.	577	330	8.35	20	1.5	-	-	350	10
71	Werahera S.	577A	665	16.83	5	0.3	-	-	670	17
72	Wewala E.	562	375	9.49	25	1.6	-	-	400	11
73	Wewala W.	562B	547	13.85	50	2.0	3	10.9	600	27
	Total		32,803	839	2,565	200	49	42	35,417	1,081
	Total (Acres)			2,072		495		103		2,669

Table 8: Number of Home Gardens and their approximate extents available in the Kolonnawa Divisional Secretary Division of Colombo District

No	GND Name	GND No.	Category - 1 No. of Home Gardens ≤ 0.05 ha. (≤ 20 Perches)		Category - 2 No. of Home Gardens > 0.05 - ≤ 0.4 ha. (21-160 Perches)		Category - 3 No. of Home Gardens > 0.4 ha. (> 160 Perches)		No of Home Gardens in all categories	
			No. of Home Gardens	Total extents of all Home Gardens (ha)	No. of Home Gardens	Total extents of all Home Gardens (ha)	No. of Home Gardens	Total extents of all Home Gardens (ha)	Total No. of Home Gardens	Total extents (ha)
1	Ambathale	501A	367	11.74	100	6.5	-	-	467	18
2	Batalandahena	506B	598	19.14	-	-	-	-	598	19
3	Belagama	504A	444	14.21	13	1.1	2	0.9	459	16
4	Bopetta	513D	453	13.09	18	2.1	-	-	471	15
5	Dahampura1	511A	429	10.09	-	-	-	-	429	10
6	Dodamgahahena	505D	480	15.36	-	-	-	-	480	15
7	Elhena	513E	593	17.64	-	-	-	-	593	18
8	Gajabapura	512C	310	8.36	-	-	-	-	310	8
9	Gothatuwa	513	545	16.42	-	-	-	-	545	16
10	Gothatuwa New Town	505B	534	15.68	-	-	-	-	534	16
11	Halmulla	509C	534	18.10	3	0.2	1	2.0	538	20
12	Himbutana East	503B	529	11.97	20	1.6	-	-	549	14
13	Himbutana West	503	578	19.16	10	1.6	-	-	588	21
14	Kajugahawatta	513C	445	15.09	5	0.3	-	-	450	15
15	Kelanimulla	504	625	23.70	54	6.1	1	0.8	680	31
16	Kittampahuwa	508	487	14.90	-	-	-	-	487	15
17	Kolonnawa	512	523	12.29	-	-	-	-	523	12
18	Kotikawatta East	505	486	15.55	10	2.2	-	-	496	18
19	Kotikawatta West	505C	625	17.56	-	-	-	-	625	18
20	Kotuvila	509	429	13.62	5	0.3	-	-	434	14
21	Kuda Buthgamuwa	506A	648	14.66	2	0.2	-	-	650	15
22	Kuruniyawatta	510B	525	10.45	-	-	-	-	525	10

Cont.

No	GND Name	GND No.	Category - 1 No. of Home Gardens ≤ 0.05 ha. (≤ 20 Perches)		Category - 2 No. of Home Gardens > 0.05 - ≤ 0.4 ha. (21-160 Perches)		Category - 3 No. of Home Gardens > 0.4 ha. (> 160 Perches)		No of Home Gardens in all categories	
			No. of Home Gardens	Total extents of all Home Gardens (ha)	No. of Home Gardens	Total extents of all Home Gardens (ha)	No. of Home Gardens	Total extents of all Home Gardens (ha)	Total No. of Home Gardens	Total extents (ha)
23	Madinnagoda	513B	348	8.23	-	-	-	-	348	8
24	Maha Buthgamuwa A	506	431	13.79	-	-	-	-	431	14
25	Maha Buthgamuwa B	506C	473	10.70	-	-	-	-	473	11
26	Maha Buthgamuwa C	506D	506	11.45	-	-	-	-	506	11
27	Malgama	503C	679	21.73	25	2.5	1	0.5	705	25
28	Maligagodella	502B	620	20.54	10	0.7	-	-	630	21
29	Malpura	505A	433	13.86	10	0.9	-	-	443	15
30	Meethotamulla	510	528	10.49	-	-	-	-	528	10
31	Megoda Kolonnawa	513A	523	14.37	-	-	-	-	523	14
32	Mulleriyawa North	501	560	17.92	20	3.9	1	0.8	581	23
33	Mulleriyawa South	503A	645	20.64	34	3.3	-	-	679	24
34	Orugodawatta	510A	123	4.19	-	-	-	-	123	4
35	Rajasinghagama	502C	806	25.79	33	1.0	1	0.4	840	27
36	Salamulla	512A	450	10.02	-	-	-	-	450	10
37	Sedawatta	509A	435	9.95	-	-	-	-	435	10
38	Singhapura	512B	405	9.94	-	-	-	-	405	10
39	Udumulla North	502	456	15.42	20	2.0	-	-	476	17
40	Udumulla South	502A	538	15.42	15	1.7	-	-	553	17
41	Veheragoda	509B	267	4.18	-	-	-	-	267	4
42	Wadulla	509D	525	17.27	3	0.2	1	2.4	529	20
43	Welewatta	508A	626	14.04	6	4.5	-	-	632	18

No	GND Name	GND No.	Category - 1 No. of Home Gardens ≤ 0.05 ha. (≤ 20 Perches)		Category - 2 No. of Home Gardens > 0.05 - ≤ 0.4 ha. (21-160 Perches)		Category - 3 No. of Home Gardens > 0.4 ha. (> 160 Perches)		No of Home Gardens in all categories	
			No. of Home Gardens	Total extents of all Home Gardens (ha)	No. of Home Gardens	Total extents of all Home Gardens (ha)	No. of Home Gardens	Total extents of all Home Gardens (ha)	Total No. of Home Gardens	Total extents (ha)
44	Wellampitiya	511	380	9.04	-	-	-	-	380	9
45	Wennawatta	507	568	16.38	3	0.9	-	-	571	17
46	Wijayapura	512D	289	7.57	-	-	-	-	289	8
	Total		22,801	652	419	44	8	8	23,228	703
	Total (Acres)			1,610		108		19		1,737

Table 9: Number of Home Gardens and their approximate extents available in the Maharagama Divisional Secretary Division of Colombo District

No	GND Name	GND No.	Category - 1 No. of Home Gardens ≤ 0.05 ha. (≤ 20 Perches)		Category - 2 No. of Home Gardens > 0.05 - ≤ 0.4 ha. (21-160 Perches)		Category - 3 No. of Home Gardens > 0.4 ha. (> 160 Perches)		No of Home Gardens in all categories	
			No. of Home Gardens	Total extents of all Home Gardens (ha)	No. of Home Gardens	Total extents of all Home Gardens (ha)	No. of Home Gardens	Total extents of all Home Gardens (ha)	Total No. of Home Gardens	Total extents (ha)
1	Dambahena	528A	743	20.07	20	1.3	-	-	763	21
2	Depanama	529 A	823	22.10	30	1.9	-	-	853	24
3	Gangodawila south	526B	709	19.21	34	2.2	-	-	743	21
4	Godigamuwa North	532	517	13.09	31	1.9	-	-	548	15
5	Godigamuwa South	532B	894	23.90	26	1.6	-	-	920	26
6	Godigamuwa South A	532A	688	18.68	25	1.6	-	-	713	20
7	Jambugas mulla	526 D	673	18.30	35	2.2	-	-	708	21
8	Kalalgoda	493	609	16.68	150	9.5	6	2.6	765	29
9	Kotawa north	496 C	439	12.37	15	0.9	-	-	454	13
10	Kottawa East	496A	728	19.69	55	3.5	-	-	783	23
11	Kottawa South	496	965	25.62	20	1.5	-	-	985	27
12	Kottawa town	496B	638	17.41	20	1.3	-	-	658	19
13	Kottawa West	496 D	429	12.12	24	1.5	-	-	453	14
14	Liyanagoda	496 E	645	17.54	35	2.2	-	-	680	20
15	Madiwela	524	723	19.56	30	1.9	-	-	753	21
16	Maharagama East	527B	503	12.73	30	1.9	-	-	533	15
17	Maharagama town	530	698	18.93	25	1.5	-	-	723	20
18	Maharagama West	527 C	348	10.07	25	1.6	-	-	373	12
19	Makubura north	498 A	444	12.50	42	2.7	4	1.8	490	17

Cont.

No	GND Name	GND No.	Category - 1 No. of Home Gardens ≤ 0.05 ha. (≤ 20 Perches)		Category - 2 No. of Home Gardens > 0.05 - ≤ 0.4 ha. (21-160 Perches)		Category - 3 No. of Home Gardens > 0.4 ha. (> 160 Perches)		No of Home Gardens in all categories	
			No. of Home Gardens	Total extents of all Home Gardens (ha)	No. of Home Gardens	Total extents of all Home Gardens (ha)	No. of Home Gardens	Total extents of all Home Gardens (ha)	Total No. of Home Gardens	Total extents (ha)
20	Makumbura South	498C	250	6.34	33	2.1	-	-	283	8
21	Malapalla East	498	461	11.68	85	5.4	5	2.2	551	19
22	Malapalla west	498B	404	10.22	40	2.5	-	-	444	13
23	Mirihana North	523	828	22.22	25	1.6	-	-	853	24
24	Mirihana South	523A	836	22.42	12	0.8	-	-	848	23
25	Navinna	527	653	17.79	25	1.6	-	-	678	19
26	Pamunuwa	528	840	22.53	20	1.3	-	-	860	24
27	Pannipitiya North	531	538	14.88	55	3.5	-	-	593	18
28	Pannipitiya south	531A	333	9.69	20	1.3	-	-	353	11
29	Pathiragoda	527A	845	22.62	40	2.5	-	-	885	25
30	Polwatta	529	490	13.67	48	3.0	-	-	538	17
31	Pragathipura	524A	753	20.33	50	3.2	-	-	803	23
32	Rukmale East A	497A	159	4.02	65	4.1	-	-	224	8
33	Rukmale East B	497B	463	11.72	20	1.3	-	-	483	13
34	Rukmale West	497	584	16.05	45	2.8	6	2.8	635	22
35	Thalapathpitiya	525	878	23.49	25	1.5	-	-	903	25
36	Thalawahugoda East	493 B	878	23.49	25	1.6	-	-	903	25
37	Thalawathugoda we	493A	682	18.53	46	2.9	5	2.3	733	24
38	Udahamulla East	525 A	858	22.98	20	1.3	-	-	878	24
39	Udahamulla west	525 B	688	18.65	15	0.9	-	-	703	20
40	Wattegedara	532C	548	15.13	25	1.6	-	-	573	17
41	Wijwrama	526 C	423	11.97	20	1.3	-	-	443	13
	Total		25,608	691	1,431	90	26	12	27,065	793
	Total (Acres)		63,252	1,707	3,535	224	64	29	66,851	1,959

Table 10: Number of Home Gardens and their approximate extents available in the Moratuwa Divisional Secretary Division of Colombo District

No	GND Name	GND No.	Category - 1 No. of Home Gardens ≤ 0.05 ha. (≤ 20 Perches)		Category - 2 No. of Home Gardens > 0.05 - ≤ 0.4 ha. (21-160 Perches)		Category - 3 No. of Home Gardens > 0.4 ha. (> 160 Perches)		No of Home Gardens in all categories	
			No. of Home Gardens	Total extents of all Home Gardens (ha)	No. of Home Gardens	Total extents of all Home Gardens (ha)	No. of Home Gardens	Total extents of all Home Gardens (ha)	Total No. of Home Gardens	Total extents (ha)
1	Angulana North	547	760	31.42	5	0.4	-	-	765	32
2	Angulana South	547A	189	7.95	-	-	-	-	189	8
3	Borupana	549A	1,014	71.42	-	-	-	-	1,014	71
4	Dahampura2	548C	461	29.63	2	0.3	-	-	463	30
5	Egoda Uyana Central	556A	387	29.18	6	0.5	-	-	393	30
6	Egoda Uyana North	556	12	38.94	-	-	-	-	12	39
7	Egoda Uyana South	556B	871	31.48	-	-	-	-	871	31
8	Idama	552	581	39.87	-	-	-	-	581	40
9	Indibedda East	559A	539	30.78	14	1.0	-	-	553	32
10	Indibedda West	559	594	31.53	-	-	-	-	594	32
11	Kadalana	558A	561	30.86	-	-	-	-	561	31
12	Kaldemulla	548	617	41.61	3	0.5	-	-	620	42
13	Katubedda	551	1,559	107.34	6	1.0	-	-	1,565	108
14	Katukurunda North	555	16	33.22	-	-	-	-	16	33
15	Katukurunda South	555A	35	38.38	1	0.3	-	-	36	39
16	Koralawella East	554B	88	6.00	12	2.0	1	1.5	101	10
17	Koralawella North	554	5	39.04	-	-	-	-	5	39
18	Koralawella South	554A	16	28.25	-	-	-	-	16	28
19	Koralawella West	554C	17	22.51	-	-	-	-	17	23
20	Kuduwamulla	551B	458	29.71	-	-	-	-	458	30
21	Lakshapathiya Central	550B	460	21.01	-	-	-	-	460	21
22	Lakshapathiya North	550A	773	59.01	-	-	-	-	773	59

Cont.

No	GND Name	GND No.	Category - 1 No. of Home Gardens ≤ 0.05 ha. (≤ 20 Perches)		Category - 2 No. of Home Gardens > 0.05 - ≤ 0.4 ha. (21-160 Perches)		Category - 3 No. of Home Gardens > 0.4 ha. (> 160 Perches)		No of Home Gardens in all categories	
			No. of Home Gardens	Total extents of all Home Gardens (ha)	No. of Home Gardens	Total extents of all Home Gardens (ha)	No. of Home Gardens	Total extents of all Home Gardens (ha)	Total No. of Home Gardens	Total extents (ha)
23	Lakshapathiya South	550	934	58.68	28	2.0	-	-	962	61
24	Molpe	551A	1,023	55.84	10	5.6	-	-	1,033	61
25	Moratumulla East	558	575	35.19	-	-	-	-	575	35
26	Moratumulla North	551C	561	28.04	-	-	-	-	561	28
27	Moratumulla West	558B	469	25.31	-	-	-	-	469	25
28	Moratuwella North	553A	395	41.64	-	-	-	-	395	42
29	Moratuwella South	553	50	40.75	-	-	-	-	50	41
30	Moratuwella West	553B	1	6.66	-	-	-	-	1	7
31	Rawathawatta East	557	555	46.80	-	-	-	-	555	47
32	Rawathawatta South	557B	337	23.50	-	-	-	-	337	24
33	Rawathawatta West	557A	612	47.97	2	0.3	-	-	614	48
34	Soysapura North	548A	111	10.50	-	-	-	-	111	11
35	Soysapura South	548B	105	10.41	-	-	-	-	105	10
36	Thelawala North	549B	992	53.44	-	-	-	-	992	53
37	Thelawala South	549	543	37.54	-	-	-	-	543	38
38	Uswatta	553C	180	17.47	-	-	-	-	180	17
39	Uyana North	552B	710	28.30	-	-	-	-	710	28
40	Uyana South	552A	779	58.05	-	-	-	-	779	58
41	Villorawatta East	560/61	567	31.92	-	-	-	-	567	32
42	Villorawatta West	560/61A	615	31.88	11	2.5	-	-	626	34
	Total		20,127	1,489	100	16	1	2	20,228	1,507
	Total (Acres)			3,678		40		4		3,722

Table 11: Number of Home Gardens and their approximate extents available in the Padukka Divisional Secretary Division of Colombo District

No	GND Name	GND No.	Category - 1 No. of Home Gardens ≤ 0.05 ha. (≤ 20 Perches)		Category - 2 No. of Home Gardens > 0.05 - ≤ 0.4 ha. (21-160 Perches)		Category - 3 No. of Home Gardens > 0.4 ha. (> 160 Perches)		No of Home Gardens in all categories	
			No. of Home Gardens	Total extents of all Home Gardens (ha)	No. of Home Gardens	Total extents of all Home Gardens (ha)	No. of Home Gardens	Total extents of all Home Gardens (ha)	Total No. of Home Gardens	Total extents (ha)
1	Beliattavila	461 D	68	2.84	167	4.9	15	10.0	250	18
2	Angampitiya	454 A	321	12.16	67	5.0	-	-	388	17
3	Angamuwa	461 A	264	8.92	111	9.0	-	-	375	18
4	Arukwatta North	460	152	7.48	132	12.2	2	1.4	286	21
5	Arukwatta South	460 A	243	11.81	167	13.3	2	-	412	25
6	Beruketiya	464 D	131	5.73	249	17.3	-	-	380	23
7	Dambora	458 C	68	3.10	143	12.7	12	9.3	223	25
8	Dampe	464 A	125	5.30	208	16.6	12	7.4	345	29
9	Galagedara East	452	393	14.41	175	13.0	2	1.2	570	29
10	Galagedara North	452 A	424	15.27	90	7.0	-	-	514	22
11	Galagedara South	452 B	299	10.83	11	1.2	-	-	310	12
12	Ganegoda	460 B	217	6.81	86	7.2	2	1.1	305	15
13	Gurulana	458 B	52	2.45	165	15.4	6	3.7	223	22
14	Halpe	454 B	123	5.13	127	11.8	10	8.7	260	26
15	Horagala East	464	110	4.61	228	15.4	2	1.4	340	21
16	Horagala West	464 B	132	5.29	163	12.9	10	6.9	305	25
17	Horakandawala	464 C	183	7.96	217	15.5	-	-	400	23
18	Ihala Bope	459	266	10.51	10	0.8	-	-	276	11
19	Kahawala	467 A	156	3.31	92	6.8	2	1.0	250	11
20	Kurugala	465	121	5.35	206	14.6	5	3.0	332	23
21	Liyanwala	462	120	5.47	126	9.2	4	2.4	250	17
22	Madulawa North	463	92	3.43	152	11.7	6	4.2	250	19
23	Madulawa South	463A	104	4.53	208	16.4	6	3.9	318	25

Cont.

No	GND Name	GND No.	Category - 1 No. of Home Gardens ≤ 0.05 ha. (≤ 20 Perches)		Category - 2 No. of Home Gardens > 0.05 - ≤ 0.4 ha. (21-160 Perches)		Category - 3 No. of Home Gardens > 0.4 ha. (> 160 Perches)		No of Home Gardens in all categories	
			No. of Home Gardens	Total extents of all Home Gardens (ha)	No. of Home Gardens	Total extents of all Home Gardens (ha)	No. of Home Gardens	Total extents of all Home Gardens (ha)	Total No. of Home Gardens	Total extents (ha)
24	Mahingala	455 A	41	2.43	115	9.3	3	1.3	159	13
25	Malagala	467	152	6.53	238	17.3	10	6.1	400	30
26	Miriyagalla	466	51	2.17	265	25.9	16	8.9	332	37
27	Padukka	461	275	11.34	93	6.9	-	-	368	18
28	Pahala Bope	459 A	106	4.21	136	11.3	9	6.4	251	22
29	Pahala Padukka	461 C	210	8.74	143	10.6	-	-	353	19
30	Pinnawala North	456	97	4.44	143	10.6	11	6.7	251	22
31	Pinnawala South	456 A	150	6.59	219	16.0	8	4.9	377	27
32	Pitumpe North	453	139	6.42	165	12.4	6	3.6	310	22
33	Pitumpe South	453 B	154	6.60	287	13.3	-	-	441	20
34	Poregedara	462 A	172	7.80	111	8.5	7	4.3	290	21
35	Siyambalawa	459 B	245	9.74	135	15.6	-	-	380	25
36	Thummodara	458 A	89	4.37	146	11.8	15	12.2	250	28
37	Udagama	458	62	3.11	144	12.8	10	8.1	216	24
38	Udumulla	461 B	277	11.59	103	8.1	-	-	380	20
39	Uggalla	454	162	7.25	260	16.2	12	5.3	434	29
40	Waga East	457	197	7.88	255	19.0	-	-	452	27
41	Waga North	457 B	129	5.16	96	10.6	3	1.8	228	18
42	Waga South	457 C	99	4.90	111	8.4	-	-	210	13
43	Waga West	457 A	182	4.74	135	19.0	3	1.3	320	25
44	Weragala	455	236	8.96	69	5.9	-	-	305	15
45	Wewelpanawa	453 A	121	5.31	42	3.4	-	-	163	9
46	Yatawathura	468	72	3.19	116	10.5	-	-	188	14
	Total		7,582	306	6,827	533	211	136	14,620	976
	Total (Acres)			756		1,318		337		2,411

Table 12: Number of Home Gardens and their approximate extents available in the Rathmalana Divisional Secretary Division of Colombo District

No	GND Name	GND No.	Category - 1 No. of Home Gardens ≤ 0.05 ha. (≤ 20 Perches)		Category - 2 No. of Home Gardens > 0.05 - ≤ 0.4 ha. (21-160 Perches)		Category - 3 No. of Home Gardens > 0.4 ha. (> 160 Perches)		No of Home Gardens in all categories	
			No. of Home Gardens	Total extents of all Home Gardens (ha)	No. of Home Gardens	Total extents of all Home Gardens (ha)	No. of Home Gardens	Total extents of all Home Gardens (ha)	Total No. of Home Gardens	Total extents (ha)
1	Attidiya North	543	1,251	92.79	-	-	-	-	1,251	93
2	Attidiya South	543B	1,429	108.56	-	-	-	-	1,429	109
3	Kandawala	543A	1,361	156.43	-	-	-	-	1,361	156
4	Katukurunduwatta	545A	1,167	83.28	-	-	-	-	1,167	83
5	Kawdana West	539/42C	620	47.92	-	-	-	-	620	48
6	Mount Lavinia	541	1,064	102.84	-	-	-	-	1,064	103
7	Piriwena	545	807	61.85	-	-	-	-	807	62
8	Rathmalana East	546C	854	95.91	-	-	-	-	854	96
9	Rathmalana West	546	822	37.93	-	-	-	-	822	38
10	Vihara	546B	1,034	68.77	-	-	-	-	1,034	69
11	Watarappala	544	509	38.35	-	-	-	-	509	38
12	Wathumulla	544A	653	53.29	-	-	-	-	653	53
13	Wedikanda	546A	1,029	63.15	-	-	-	-	1,029	63
	Total		12,600	1,011	-	-	-	-	12,600	1,011
	Total (Acres)			2,497		-		-		2,497

Table 13: Number of Home Gardens and their approximate extents available in the Seethawaka Divisional Secretary Division of Colombo District

No	GND Name	GND No.	Category - 1 No. of Home Gardens ≤ 0.05 ha. (≤ 20 Perches)		Category - 2 No. of Home Gardens > 0.05 - ≤ 0.4 ha. (21-160 Perches)		Category - 3 No. of Home Gardens > 0.4 ha. (> 160 Perches)		No of Home Gardens in all categories	
			No. of Home Gardens	Total extents of all Home Gardens (ha)	No. of Home Gardens	Total extents of all Home Gardens (ha)	No. of Home Gardens	Total extents of all Home Gardens (ha)	Total No. of Home Gardens	Total extents (ha)
1	Agra Pedesa	432G	292	11.09	85	18.3	4	2.3	381	32
2	Akarawita	434	196	7.44	65	14.0	16	9.1	277	31
3	Aluth Ambalama	428A	298	11.32	50	10.8	3	1.7	351	24
4	Aradana kanda	432E	426	16.18	75	16.1	7	4.0	508	36
5	Aswaththa North	429C	300	11.39	198	42.6	15	8.6	513	63
6	Aswaththa South	429	200	7.59	200	43.0	30	17.1	430	68
7	Awissawella	432	245	9.30	52	11.2	-	-	297	20
8	Bollatawa	433	274	10.41	96	20.7	8	4.6	378	36
9	Brandigampola	440A	122	4.63	155	33.4	11	6.3	288	44
10	Digana	442F	195	7.41	135	29.1	15	8.6	345	45
11	Digdeniya North	439	117	4.44	255	54.9	15	8.6	387	68
12	Dikdeniya South	439A	118	4.48	200	43.0	33	18.8	351	66
13	Egodagama	431D	240	9.11	104	22.4	12	6.8	356	38
14	Elawalawala	442B	35	1.33	110	23.7	28	16.0	173	41
15	Gira Imbula	435A	150	5.70	76	16.4	13	7.4	239	29
16	Hanwella Town	443B	421	15.99	27	5.8	-	-	448	22
17	Hingura	429A	302	11.47	123	26.5	10	5.7	435	44
18	Ihala Hanwalla North	443	259	9.84	126	27.1	26	14.8	411	52
19	Ihala Hanwalla south	443C	258	9.80	50	10.8	2	1.1	310	22
20	Ihala Kosgama North	428	198	7.52	276	59.4	8	4.6	482	71
21	Ihala Kosgama south	428B	187	7.10	74	15.9	5	2.9	266	26
22	Ilukowita	442C	92	3.49	40	8.6	3	1.7	135	14
23	Jayaweeragoda	443D	261	9.91	66	14.2	8	4.6	335	29

Cont.

No	GND Name	GND No.	Category - 1 No. of Home Gardens ≤ 0.05 ha. (≤ 20 Perches)		Category - 2 No. of Home Gardens > 0.05 - ≤ 0.4 ha. (21-160 Perches)		Category - 3 No. of Home Gardens > 0.4 ha. (> 160 Perches)		No of Home Gardens in all categories	
			No. of Home Gardens	Total extents of all Home Gardens (ha)	No. of Home Gardens	Total extents of all Home Gardens (ha)	No. of Home Gardens	Total extents of all Home Gardens (ha)	Total No. of Home Gardens	Total extents (ha)
24	kadugoda North	430	268	10.18	176	37.9	21	12.0	465	60
25	kadugoda South	430A	203	7.71	141	30.3	23	13.1	367	51
26	kahahena	441A	245	9.30	128	27.5	24	13.7	397	51
27	Kahatapitiya	435	197	7.48	130	28.0	8	4.6	335	40
28	Kaluaggala	436	175	6.65	106	22.8	4	2.3	285	32
29	Kanampalla East	425	190	7.22	80	17.2	6	3.4	276	28
30	Kanampalla West	425A	333	12.65	130	28.0	9	5.1	472	46
31	kiriwandala North	431B	386	14.66	113	24.3	5	2.9	504	42
32	kiriwandala south	431E	295	11.20	84	18.1	4	2.3	383	32
33	Koswaththa	442E	88	3.34	89	19.2	17	9.7	194	32
34	Kotahara	432D	226	8.58	73	15.7	6	3.4	305	28
35	Kudagama	432A	159	6.04	129	27.8	2	1.1	290	35
36	Kudakanda	444E	202	7.67	54	11.6	-	-	256	19
37	Kudaluwila	444D	566	21.49	38	8.2	1	0.6	605	30
38	Lahirugama	442D	222	8.43	304	65.4	2	1.1	528	75
39	Mabula	441	107	4.06	172	37.0	35	20.0	314	61
40	Manakada	429B	99	3.76	78	16.8	9	5.1	186	26
41	Mawalgama	437	289	10.97	112	24.1	18	10.3	419	45
42	Mawathagama East	444A	102	3.87	68	14.6	11	6.3	181	25
43	Mawathagama West	444C	264	10.03	96	20.7	10	5.7	370	36
44	Miriswaththa	428C	224	8.51	132	28.4	9	5.1	365	42
45	Muruthagama	426A	134	5.09	81	17.4	9	5.1	224	28
46	Neluwaththuwa	440	113	4.29	45	9.7	14	8.0	172	22
47	Niripola	438	235	8.92	121	26.0	8	4.6	364	40

Cont.

No	GND Name	GND No.	Category - 1 No. of Home Gardens ≤ 0.05 ha. (≤ 20 Perches)		Category - 2 No. of Home Gardens > 0.05 - ≤ 0.4 ha. (21-160 Perches)		Category - 3 No. of Home Gardens > 0.4 ha. (> 160 Perches)		No of Home Gardens in all categories	
			No. of Home Gardens	Total extents of all Home Gardens (ha)	No. of Home Gardens	Total extents of all Home Gardens (ha)	No. of Home Gardens	Total extents of all Home Gardens (ha)	Total No. of Home Gardens	Total extents (ha)
48	Pahala hanwella	445	188	7.14	77	16.6	7	4.0	272	28
49	Pahala Kosgama East	427	278	10.56	114	24.5	18	10.3	410	45
50	pahala Kosgama west	427B	267	10.14	120	25.8	13	7.4	400	43
51	Pahathgama	443A	441	16.75	71	15.3	4	2.3	516	34
52	Palpola	442G	119	4.52	86	18.5	7	4.0	212	27
53	Pgnagula	442A	121	4.59	62	13.3	4	2.3	187	20
54	Puwakpitiya	431	247	9.38	62	13.3	8	4.6	317	27
55	Puwakpitiya South	431C	396	15.04	135	29.1	8	4.6	539	49
56	Salawa	427A	306	11.62	125	26.9	3	1.7	434	40
57	Seetagama	432F	266	10.10	105	22.6	4	2.3	375	35
58	Seetawaka	432B	231	8.77	59	12.7	3	1.7	293	23
59	Suduwella	436A	502	19.06	153	32.9	20	11.4	675	63
60	Thawalgoda	426	274	10.41	112	24.1	3	1.7	389	36
61	Thunnana East	444	145	5.51	57	12.3	5	2.9	207	21
62	Thunnana West	444B	212	8.05	165	35.5	11	6.3	388	50
63	Ukwaththa	432C	384	14.58	103	22.2	8	4.6	495	41
64	Walikanna	442	246	9.34	44	9.5	19	10.8	309	30
65	Walwwaththa	445A	185	7.03	52	11.2	2	1.1	239	19
66	Weeragolla North	431A	167	6.34	143	30.8	11	6.3	321	43
67	Weeragolla South	431F	162	6.15	63	13.6	19	10.8	244	31
68	Weralupitiya	432H	160	6.08	6	1.3	6	3.4	172	11
	Total		15,805	600	7,232	1,556	710	405	23,747	2,561
	Total (Acres)			1,482		3,844		1,000		6,326

Table 14: Number of Home Gardens and their approximate extents available in the Sri Jayawardanapura Kotte Divisional Secretary Division of Colombo District

No	GND Name	GND No.	Category - 1 No. of Home Gardens ≤ 0.05 ha. (≤ 20 Perches)		Category - 2 No. of Home Gardens > 0.05 - ≤ 0.4 ha. (21-160 Perches)		Category - 3 No. of Home Gardens > 0.4 ha. (> 160 Perches)		No of Home Gardens in all categories	
			No. of Home Gardens	Total extents of all Home Gardens (ha)	No. of Home Gardens	Total extents of all Home Gardens (ha)	No. of Home Gardens	Total extents of all Home Gardens (ha)	Total No. of Home Gardens	Total extents (ha)
1	Ethul Kotte	521	709	9.04	91	3.3	-	-	800	12
2	Ethul Kotte West	521A	358	4.13	42	1.3	-	-	400	5
3	Gangodawila East	526C	297	2.43	103	2.6	-	-	400	5
4	Gangodawila South	526A	403	3.81	97	2.5	-	-	500	6
5	Gangodawila West	526	354	3.63	46	1.2	-	-	400	5
6	Koswaththa	520A	348	2.85	52	1.3	-	-	400	4
7	Nawala East	520B	354	3.95	46	1.2	-	-	400	5
8	Nawala West	520	402	3.30	98	2.4	-	-	500	6
9	Nugegoda	519	200	1.64	50	1.2	-	-	250	3
10	Nugegoda West	519B	356	3.65	44	1.1	-	-	400	5
11	Obesekarapura	514C	358	3.33	42	1.1	-	-	400	4
12	Pagoda	519A	356	3.68	44	1.1	-	-	400	5
13	Pagoda East	519C	350	2.87	50	1.2	-	-	400	4
14	Pitakotte	522B	300	2.33	100	2.6	-	-	400	5
15	Pitakotte East	522A	609	8.73	91	3.0	-	-	700	12
16	Pitakotte West	522	356	3.99	44	1.2	-	-	400	5
17	Rajagiriya	514B	181	1.86	19	0.5	-	-	200	2
18	Welikada East	514	352	3.28	48	1.2	-	-	400	5
19	Welikada North	514D	318	3.25	82	2.1	-	-	400	5
20	Welikada West	514A	227	2.33	73	1.8	-	-	300	4
	Total		7,188	74	1,262	34	-	-	8,450	108
	Total (Acres)			183	3,117	84	-	-	20,872	267

Table 15: Number of Home Gardens and their approximate extents available in the Timbirigasyaya Divisional Secretary Division of Colombo District

No	GND Name	GND No.	Category - 1 No. of Home Gardens ≤ 0.05 ha. (≤ 20 Perches)		Category - 2 No. of Home Gardens > 0.05 - ≤ 0.4 ha. (21-160 Perches)		Category - 3 No. of Home Gardens > 0.4 ha. (> 160 Perches)		No of Home Gardens in all categories	
			No. of Home Gardens	Total extents of all Home Gardens (ha)	No. of Home Gardens	Total extents of all Home Gardens (ha)	No. of Home Gardens	Total extents of all Home Gardens (ha)	Total No. of Home Gardens	Total extents (ha)
1	Bambalapitiya		1,487	141.56	-	-	-	-	1,487	142
2	Borella North		827	94.76	-	-	-	-	827	95
3	Borella South		702	65.68	-	-	-	-	702	66
4	Dematagoda		672	70.05	-	-	-	-	672	70
5	Gothampura		629	50.14	-	-	-	-	629	50
6	Havelock Town		1,003	109.64	-	-	-	-	1,003	110
7	Kirula		1,964	170.85	-	-	-	-	1,964	171
8	Kirulapone		1,856	130.23	-	-	-	-	1,856	130
9	Kollupitiya		832	82.52	-	-	-	-	832	83
10	Kuppiyawatta East		519	48.45	-	-	-	-	519	48
11	Kuppiyawatta West		310	36.42	-	-	-	-	310	36
12	Kurunduwatta		2,300	320.05	-	-	-	-	2,300	320
13	Milagiriya		885	106.34	-	-	-	-	885	106
14	Narahenpita		649	62.52	-	-	-	-	649	63
15	Pamankada East		1,158	85.24	-	-	-	-	1,158	85
16	Pamankada West		904	63.28	-	-	-	-	904	63
17	Thimbirigasyaya		1,441	169.42	-	-	-	-	1,441	169
18	Wanathamulla		650	60.75	-	-	-	-	650	61
19	Wellawatta North		1,181	92.39	-	-	-	-	1,181	92
20	Wellawatta South		729	65.65	-	-	-	-	729	66
	Total		20,698	2,026	-	-	-	-	20,698	2,026
	Total (Acres)			5,004		-		-		5,004